



ALL RISK | ALL HAZARD

RIVERSIDE COUNTY FIRE DEPARTMENT

IN COOPERATION WITH ***CAL FIRE***

STATISTICS 2023





Table of CONTENTS

Response by:

05	BATTALION
35	CHIEF OFFICER
39	CONTRACT CITY
59	SPECIALIZED RESOURCE
66	TOP 10

LEADERSHIP



COMPETENCE



INTEGRITY



SAFETY



CUSTOMER

SERVICE

TEN YEAR ACTIVITY TOTAL

Total Incidents

2023: 196,125

2022: 193,278

2021: 183,893

2020: 171,561

2019: 170,103

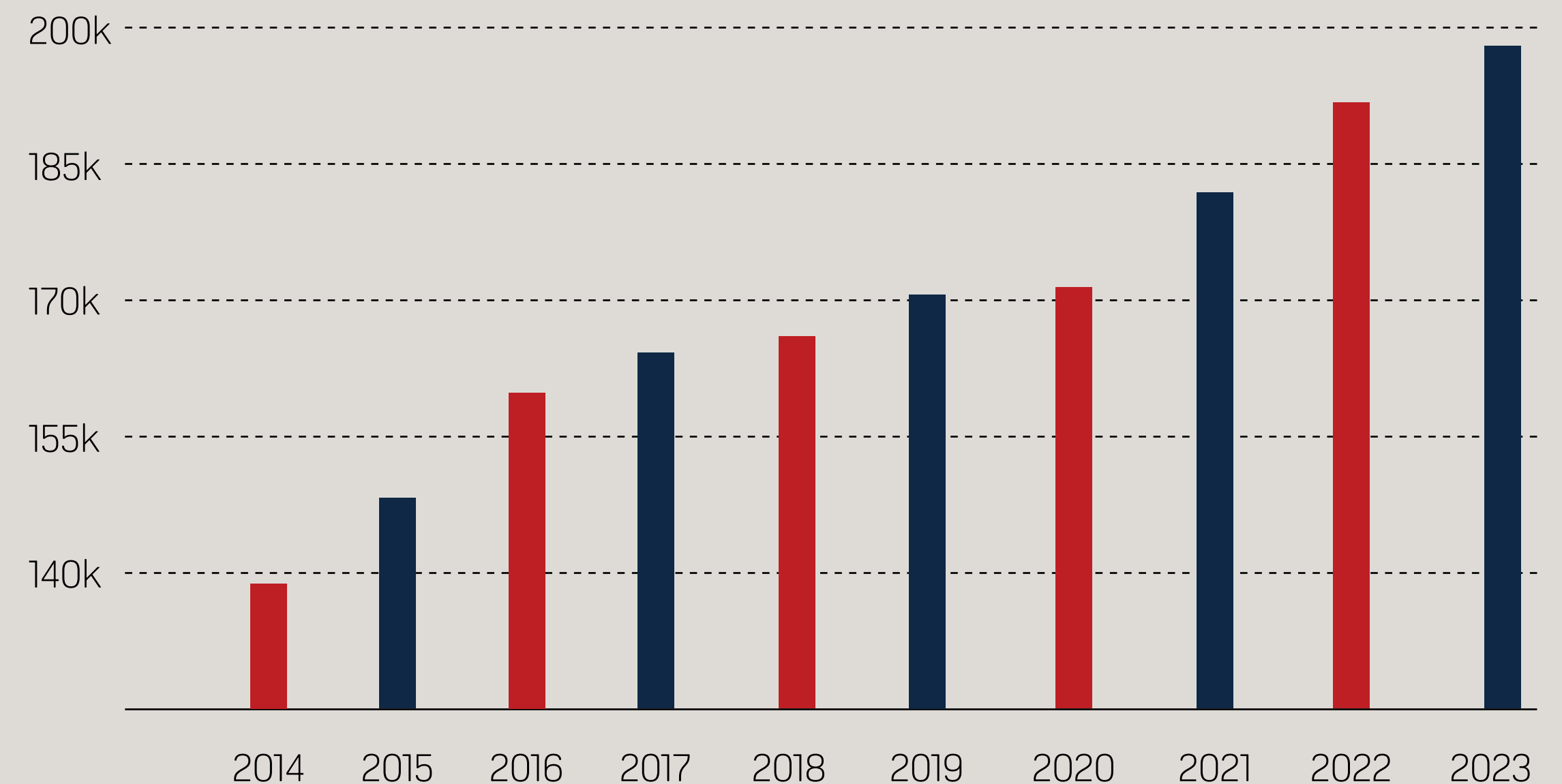
2018: 165,989

2017: 164,954

2016: 159,896

2015: 149,950

2014: 139,910



2023 INCIDENTS

BY CALL TYPE



STRUCTURE FIRE

915




HAZMAT

260



WILDLAND FIRE

1,484



MEDICAL EMERGENCY

148,356



RINGING/FALSE
ALARM

14,437



TRAFFIC
COLLISION

13,754



OTHER
FIRES

3,770



MISC/PUBLIC
SERVICE

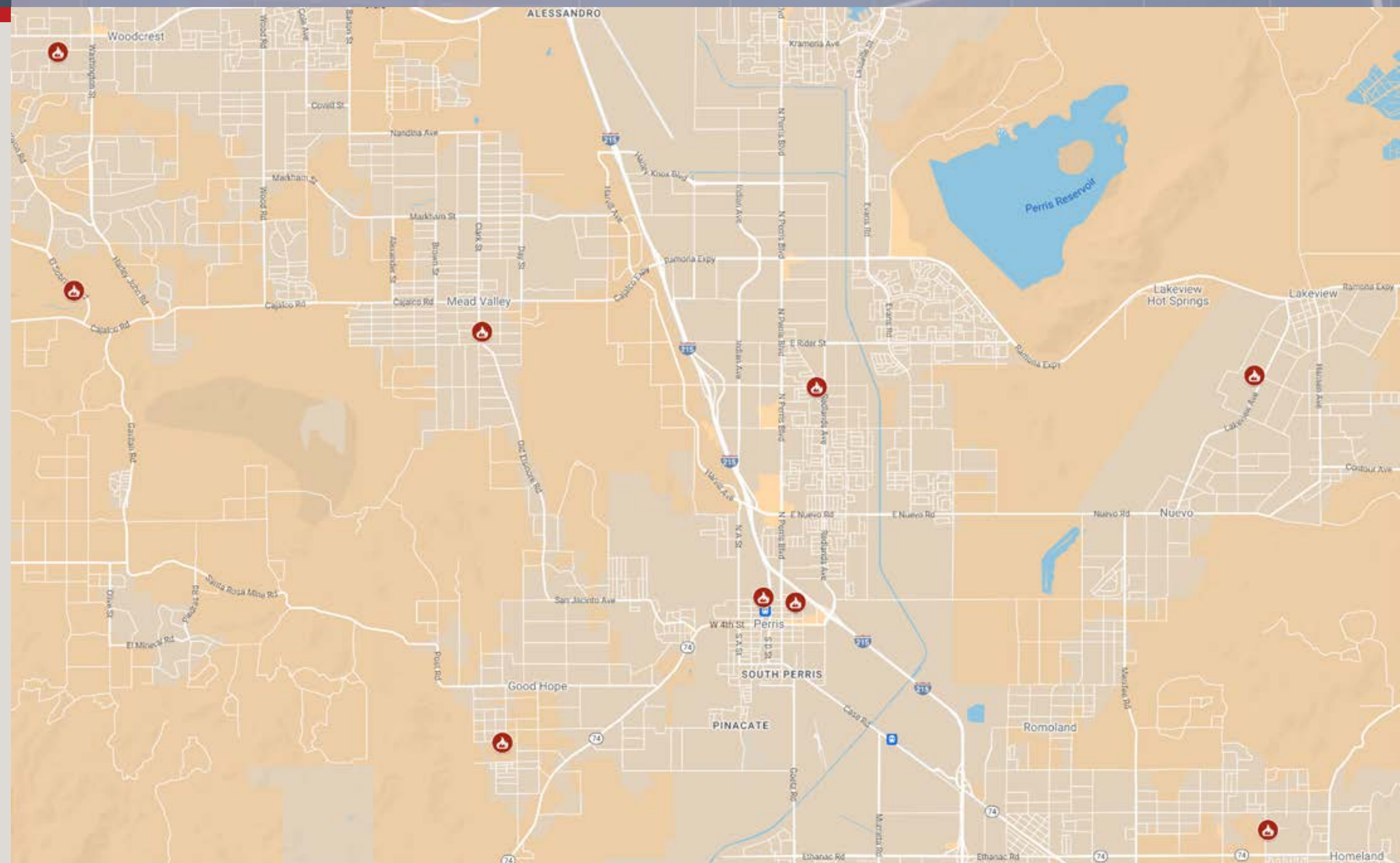
13,149

RESPONSE BY BATTALION

BATTALION ONE

2023 Incidents: **17,302**

Station 01 - Perris
Station 03 - Nuvview
Station 04 - Lake Mathews
Station 08 - Woodcrest
Station 09 - Goodmeadow
Station 54 - Homeland
Station 59 - Mead Valley
Station 90 - North Perris
Station 101 - Perris City



2023 INCIDENTS

BY CALL TYPE

BATTALION ONE



STRUCTURE FIRE

90




HAZMAT

23



WILDLAND FIRE

251



MEDICAL EMERGENCY

12,687



RINGING/FALSE
ALARM

1,216



TRAFFIC
COLLISION

1,328



OTHER
FIRES

515



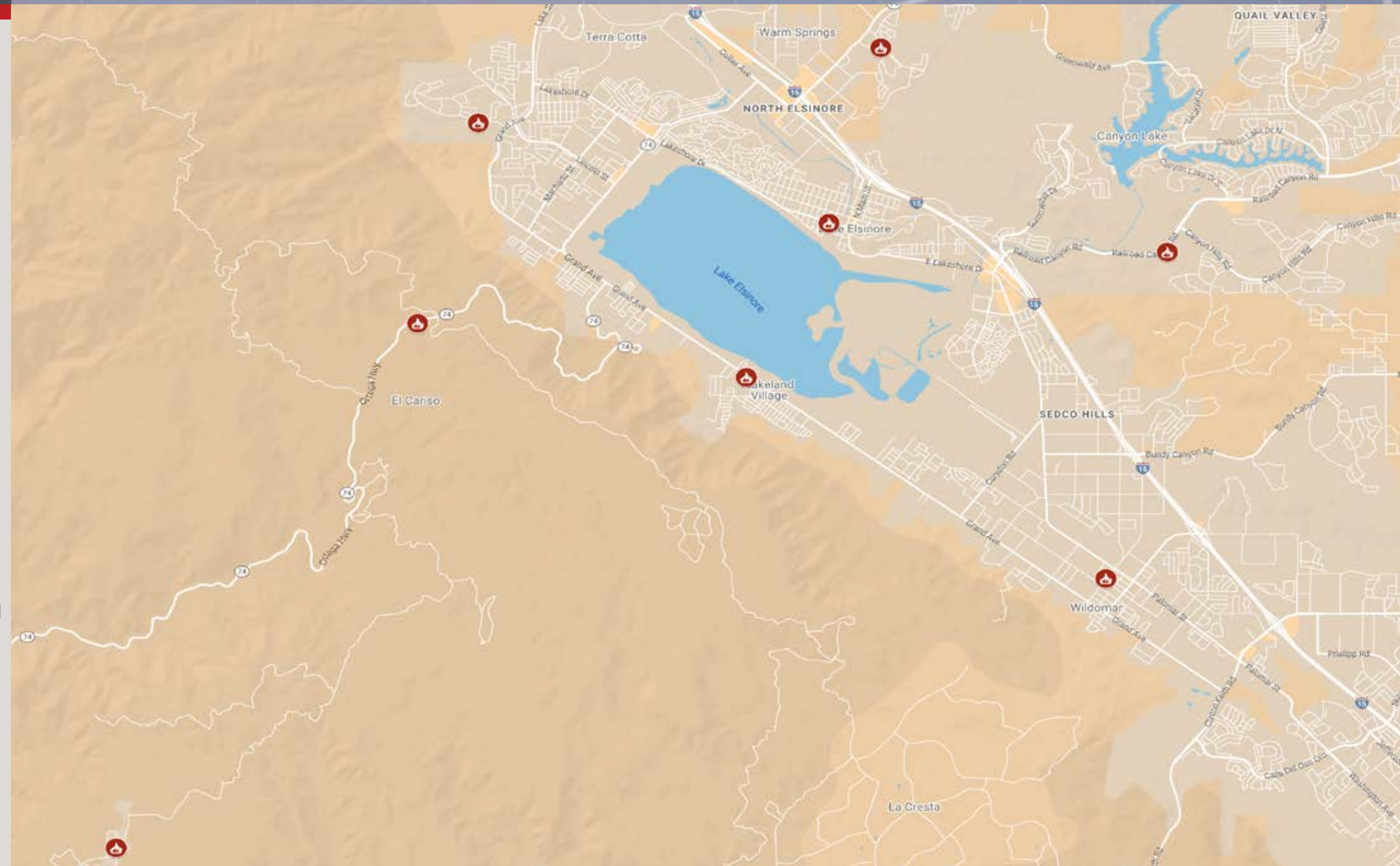
MISC/PUBLIC
SERVICE

1,192

RESPONSE BY BATTALION

BATTALION TWO 2023 Incidents: **11,350**

Station 10 - Elsinore
Station 11 - Lakeland Village
Station 51 - El Cariso
Station 61 - Wildomar
Station 62 - Rancho Carrillo
Station 85 - McVicker Park
Station 94 - Canyon Hills
Station 97 - Rosetta Canyon



2023 INCIDENTS

BY CALL TYPE

BATTALION TWO



STRUCTURE FIRE

63




HAZMAT

18



WILDLAND FIRE

117



MEDICAL EMERGENCY

8,530



RINGING/FALSE
ALARM

779



TRAFFIC
COLLISION

957



OTHER
FIRES

269



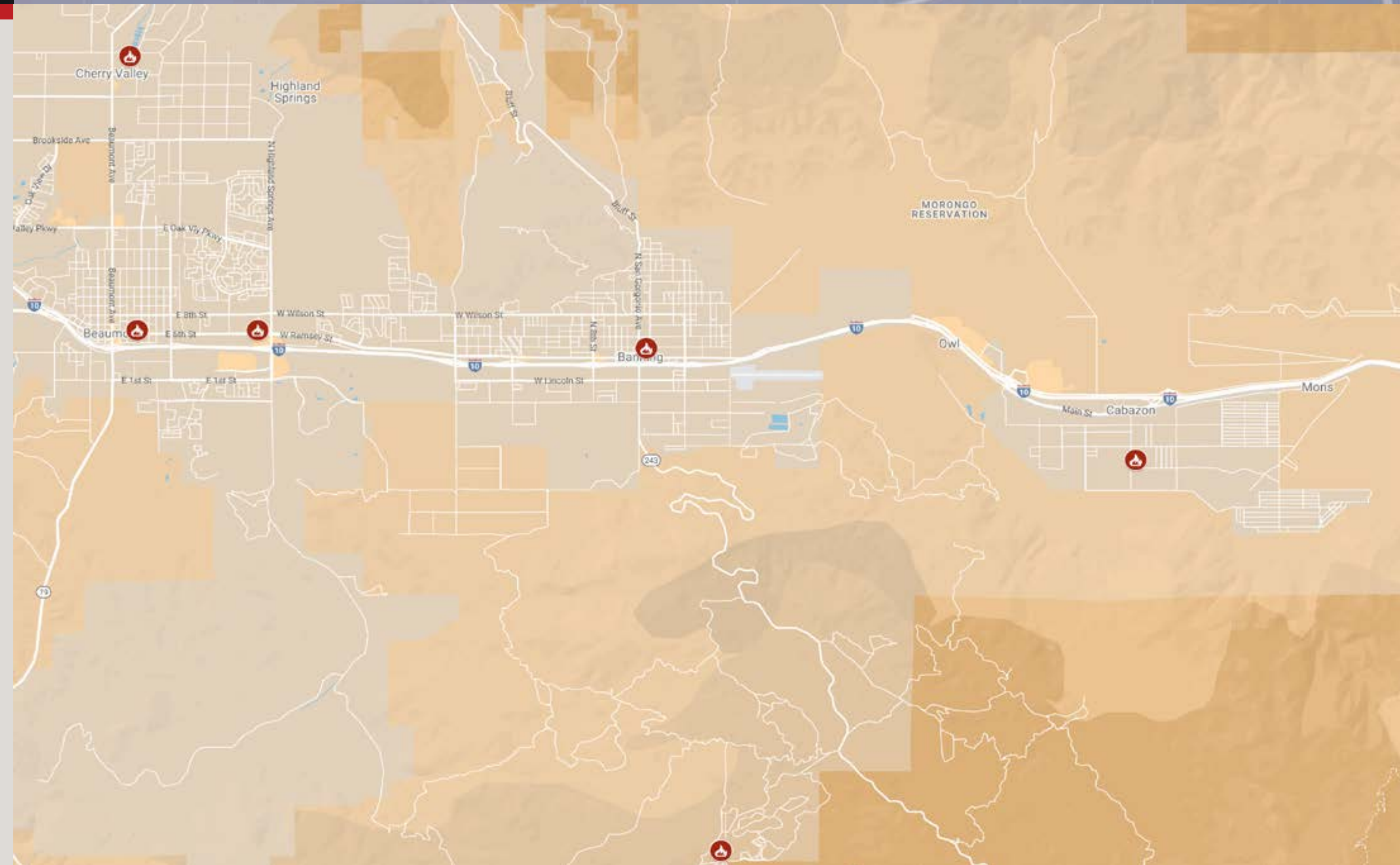
MISC/PUBLIC
SERVICE

617

RESPONSE BY BATTALION

BATTALION THREE 2023 Incidents: **13,201**

Station 20 - Beaumont
Station 22 - Cherry Valley
Station 24 - Cabazon
Station 63 - Poppet Flats
Station 66 - Beaumont City
Station 89 - Banning City



2023 INCIDENTS

BY CALL TYPE

BATTALION THREE



STRUCTURE FIRE

63




HAZMAT

14



WILDLAND FIRE

124



MEDICAL EMERGENCY

10,153



RINGING/FALSE
ALARM

844



TRAFFIC
COLLISION

876



OTHER
FIRES

207



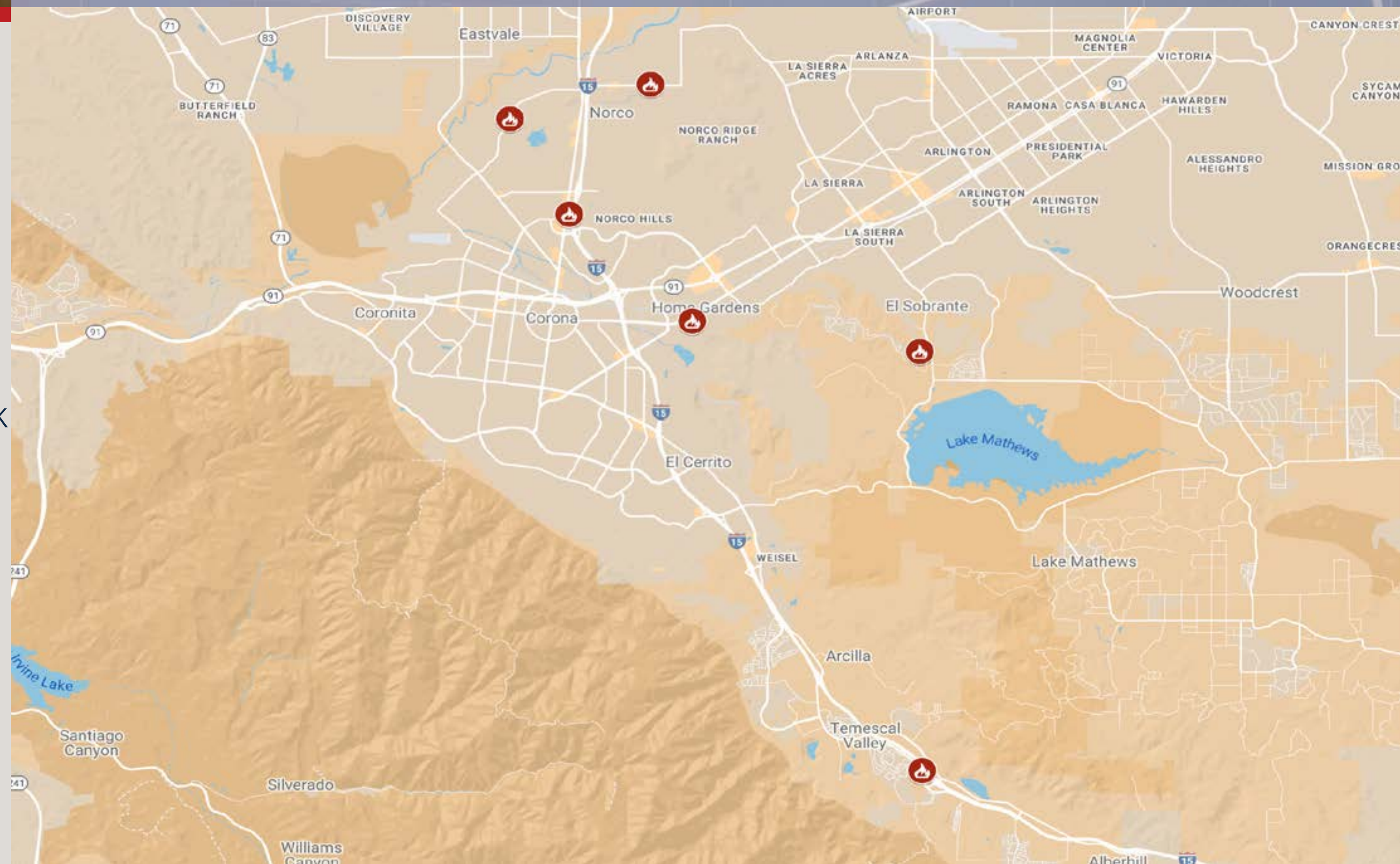
MISC/PUBLIC
SERVICE

920

RESPONSE BY BATTALION

BATTALION FOUR 2023 Incidents: **7,569**

Station 13 - Home Gardens
Station 14 - Corona
Station 47 - Norco
Station 57 - Corydon
Station 64 - Sycamore Creek
Station 82 - Lake Hills



2023 INCIDENTS

BY CALL TYPE

BATTALION FOUR



STRUCTURE FIRE

28



HAZMAT

5



WILDLAND FIRE

40



MEDICAL EMERGENCY

5,503



RINGING/FALSE
ALARM

507




TRAFFIC
COLLISION

630



OTHER
FIRES

143



MISC/PUBLIC
SERVICE

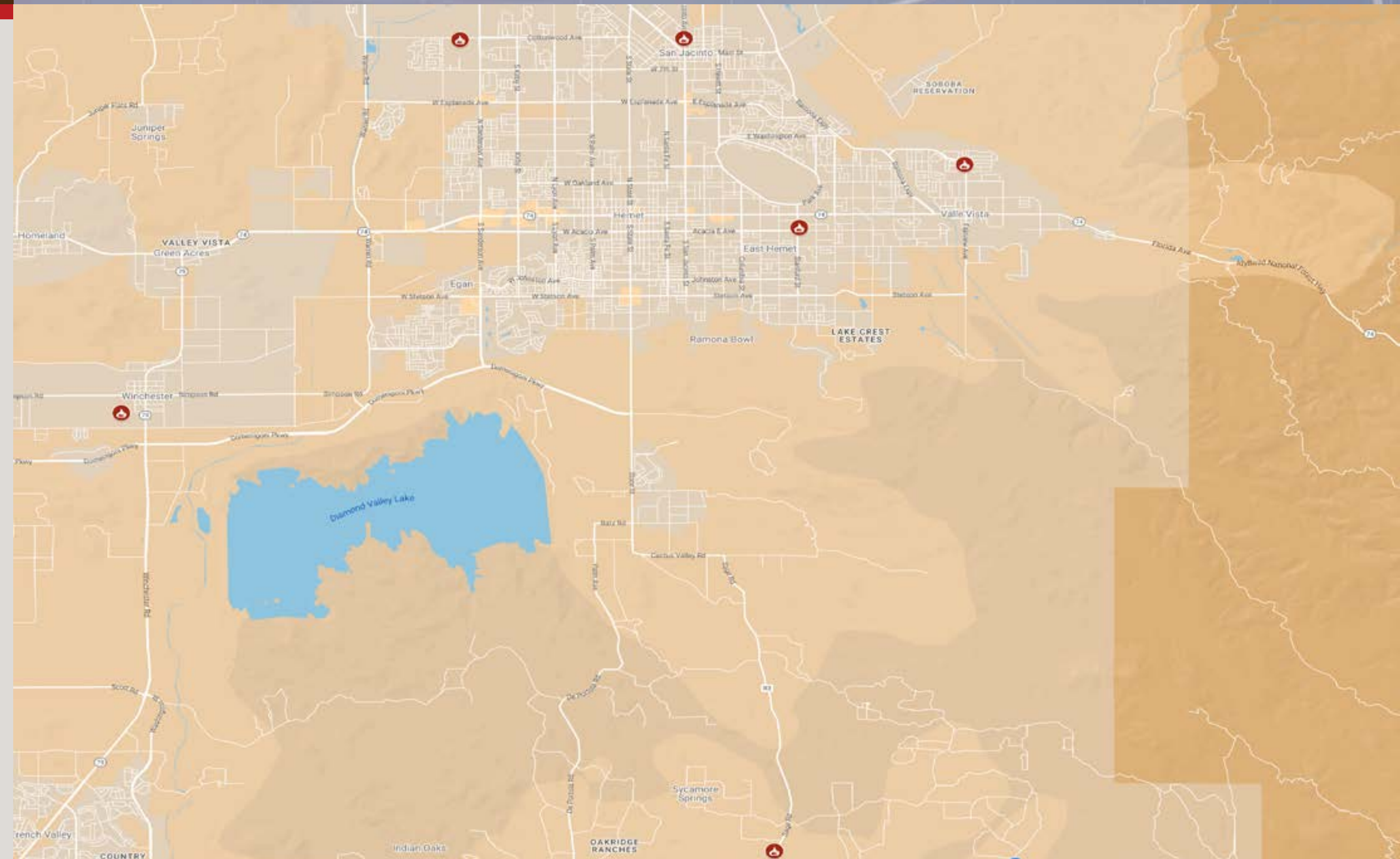
713

RESPONSE BY BATTALION

BATTALION FIVE

2023 Incidents: **14,101**

Station 25 - San Jacinto
Station 26 - Little Lake
Station 28 - Sage
Station 34 - Winchester
Station 72 - Valle Vista
Station 78 - W. San Jacinto



5.321

2023 INCIDENTS

BY CALL TYPE

BATTALION FIVE



STRUCTURE FIRE

73




HAZMAT

14



WILDLAND FIRE

93



MEDICAL EMERGENCY

11,021



RINGING/FALSE
ALARM

805



TRAFFIC
COLLISION

913



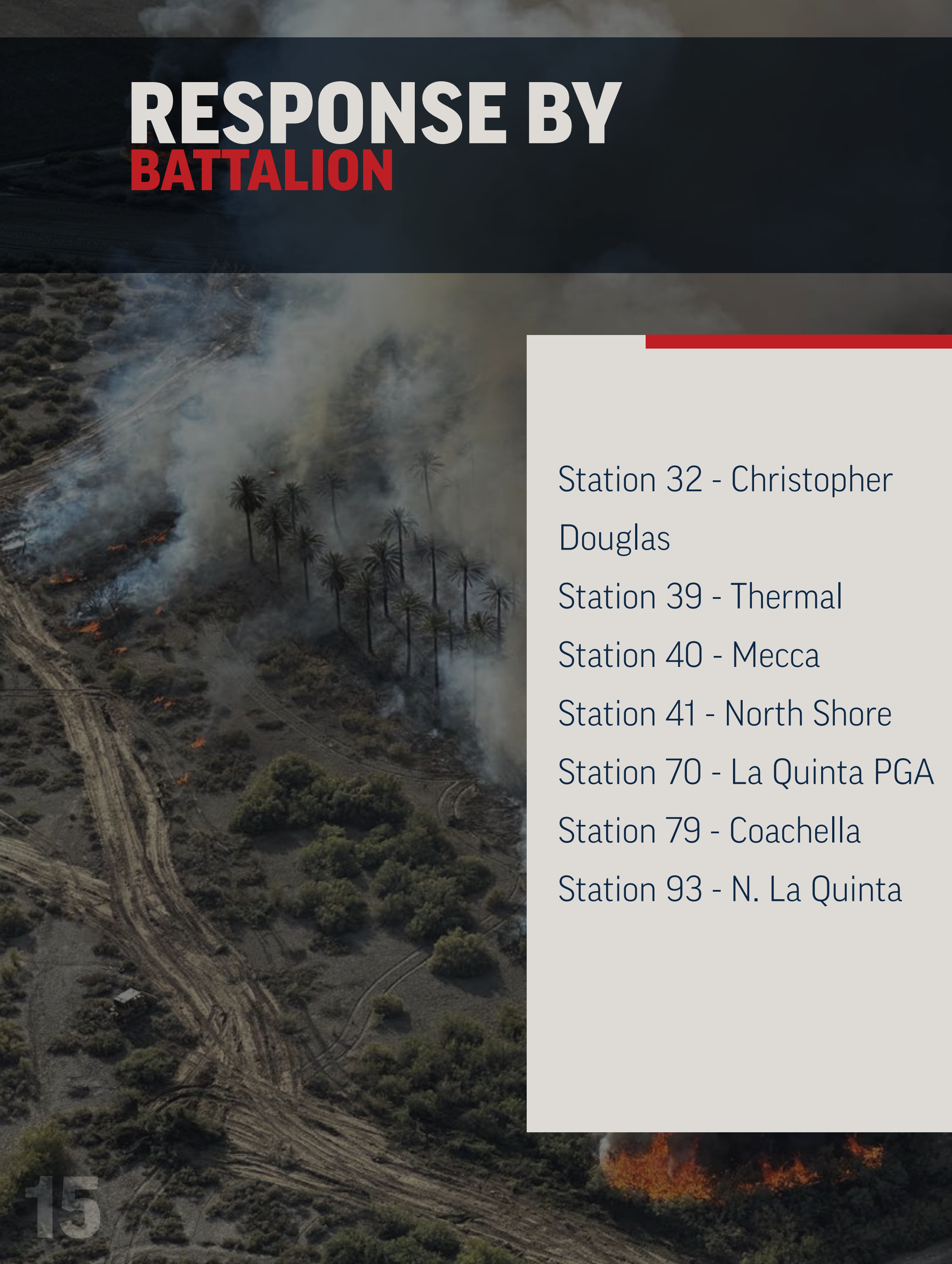
OTHER
FIRES

282



MISC/PUBLIC
SERVICE

900

An aerial photograph of a wildfire. Thick white and grey smoke billows from the fire, partially obscuring a cluster of palm trees in the center. The ground is covered in dry vegetation and charred earth. Several dirt roads or tracks are visible, crisscrossing the landscape. In the bottom left corner, the number '15' is displayed in a large, bold, white font. On the right side, there is a white rectangular box containing a list of station names. The title 'RESPONSE BY BATTALION' is at the top left, with 'RESPONSE BY' in white and 'BATTALION' in red. The background of the entire page is a dark, smoky image of the wildfire.

RESPONSE BY BATTALION

Station 32 - Christopher Douglas

Station 39 - Thermal

Station 40 - Mecca

Station 41 - North Shore

Station 70 - La Quinta PGA

Station 79 - Coachella

Station 93 - N. La Quinta

15

Station 93 - N. La Quinta

BATTALION SIX

2023 Incidents: **11,002**

A map of the Palm Desert area in Southern California, showing the distribution of fire incidents. The map includes major roads like I-10, I-805, and SR-111. Red flame icons indicate the locations of fire incidents. The incidents are clustered in the western and central parts of the map, particularly around the areas of Indian Wells, La Quinta, and Thermal. The map also shows various neighborhoods and landmarks, including Palm Desert Country, Bermuda Dunes, Colony Park, Cactus City, and Desert Camp.

Location	Incidents
Indian Wells	8,055
La Quinta	5,321
Thermal	11,800

2023 INCIDENTS

BY CALL TYPE

BATTALION SIX



STRUCTURE FIRE

75




HAZMAT

10



WILDLAND FIRE

159



MEDICAL EMERGENCY

8,058



RINGING/FALSE
ALARM

892



TRAFFIC
COLLISION

787



OTHER
FIRES

271



MISC/PUBLIC
SERVICE

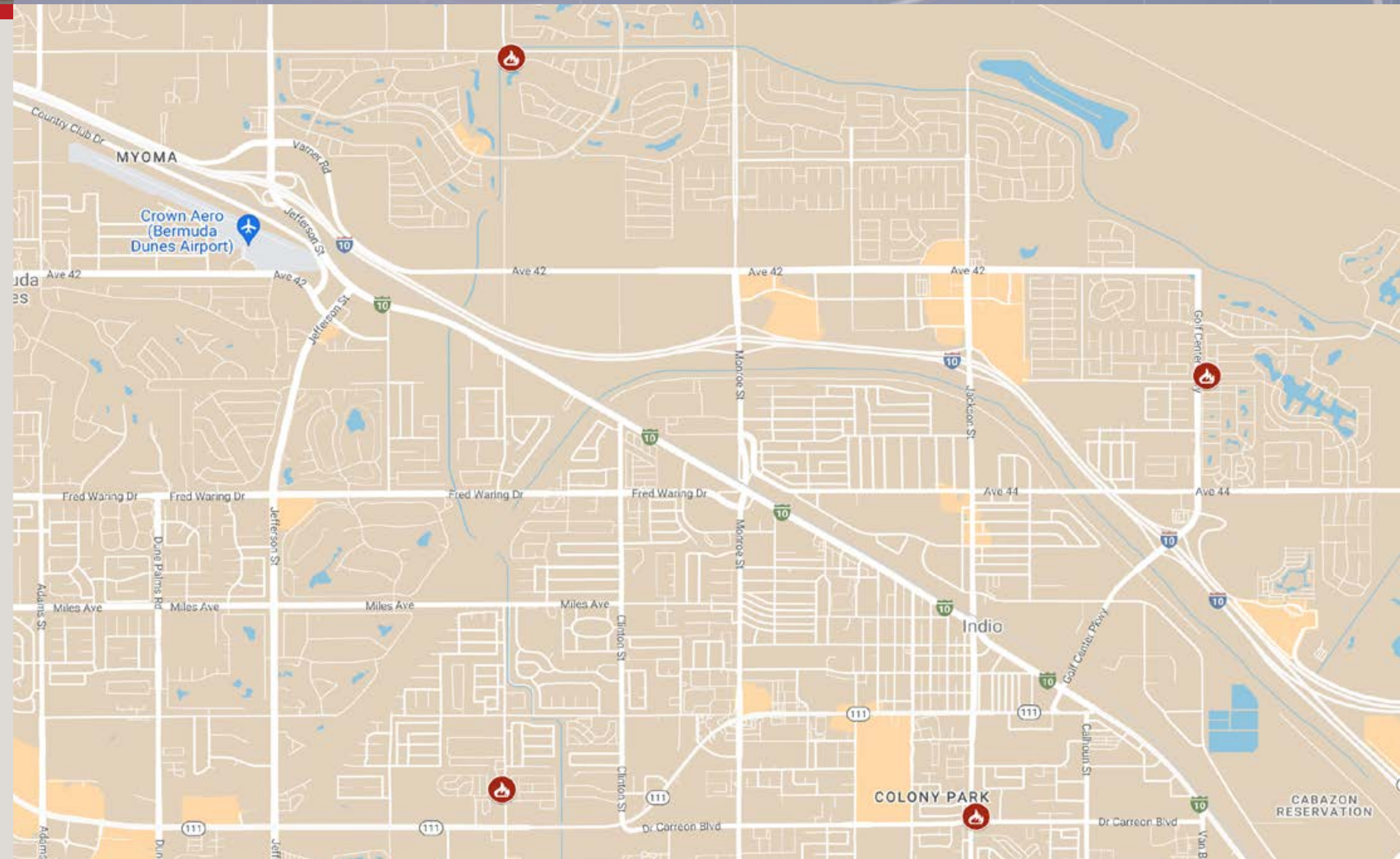
750

RESPONSE BY BATTALION

BATTALION SEVEN

2023 Incidents: **10,614**

Station 80 - Sun City
Shadow Hills
Station 86 - Indio
Station 87 - Terra Lago
Station 88 West Indio



2023 INCIDENTS

BY CALL TYPE

BATTALION SEVEN



STRUCTURE FIRE

50




HAZMAT

11



WILDLAND FIRE

60



MEDICAL EMERGENCY

8,001



RINGING/FALSE
ALARM

799



TRAFFIC
COLLISION

819



OTHER
FIRES

256



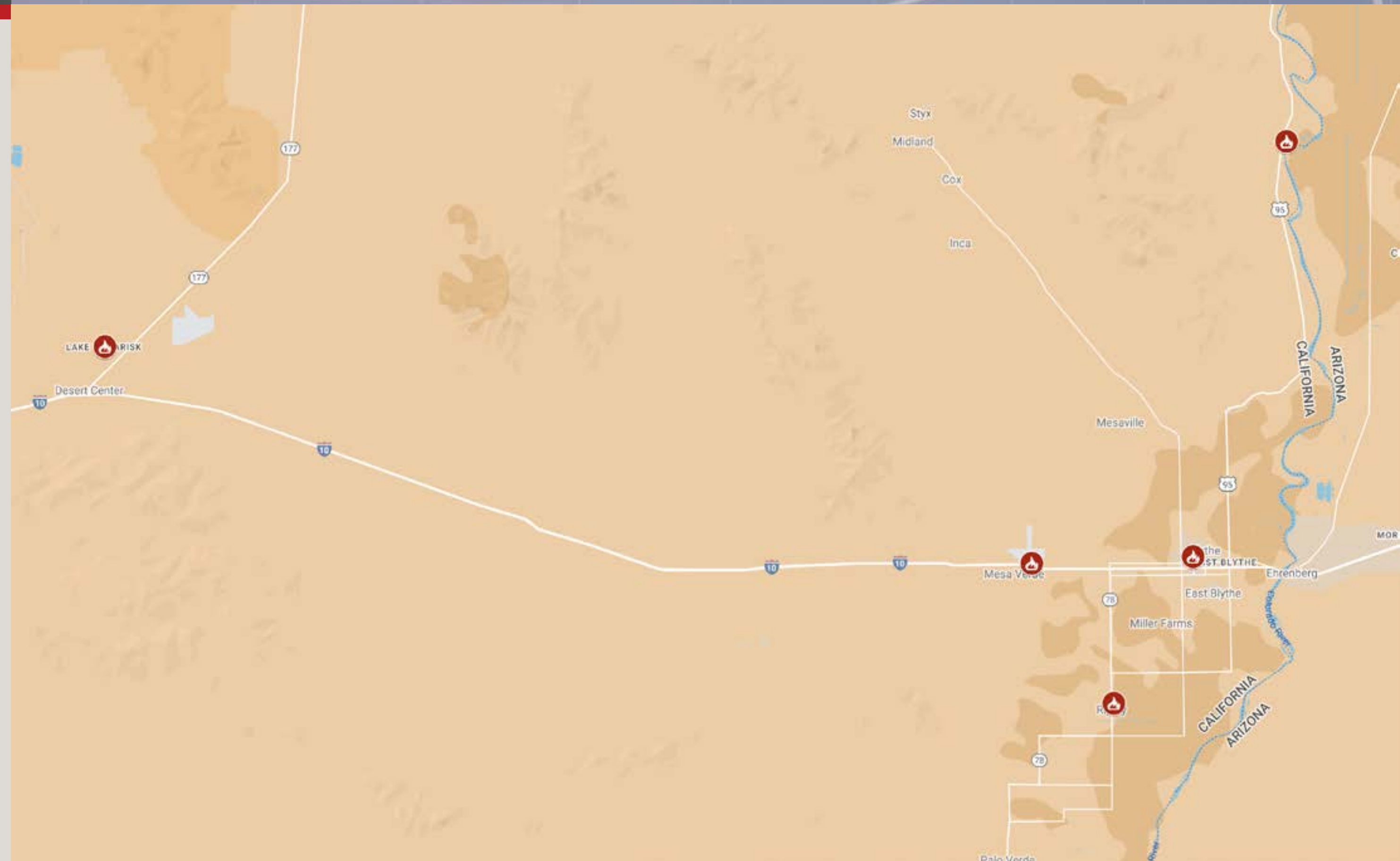
MISC/PUBLIC
SERVICE

618

RESPONSE BY BATTALION

BATTALION EIGHT 2023 Incidents: **1,080**

Station 43 - Blythe
Station 44 - Ripley
Station 45 - Blythe Air Base
Station 46 - Riverbend
Station 49 - Lake Tamarisk



5.321

2023 INCIDENTS

BY CALL TYPE

BATTALION EIGHT



STRUCTURE FIRE

13




HAZMAT

1



WILDLAND FIRE

22



MEDICAL EMERGENCY

480



RINGING/FALSE
ALARM

72



TRAFFIC
COLLISION

191



OTHER
FIRES

71



MISC/PUBLIC
SERVICE

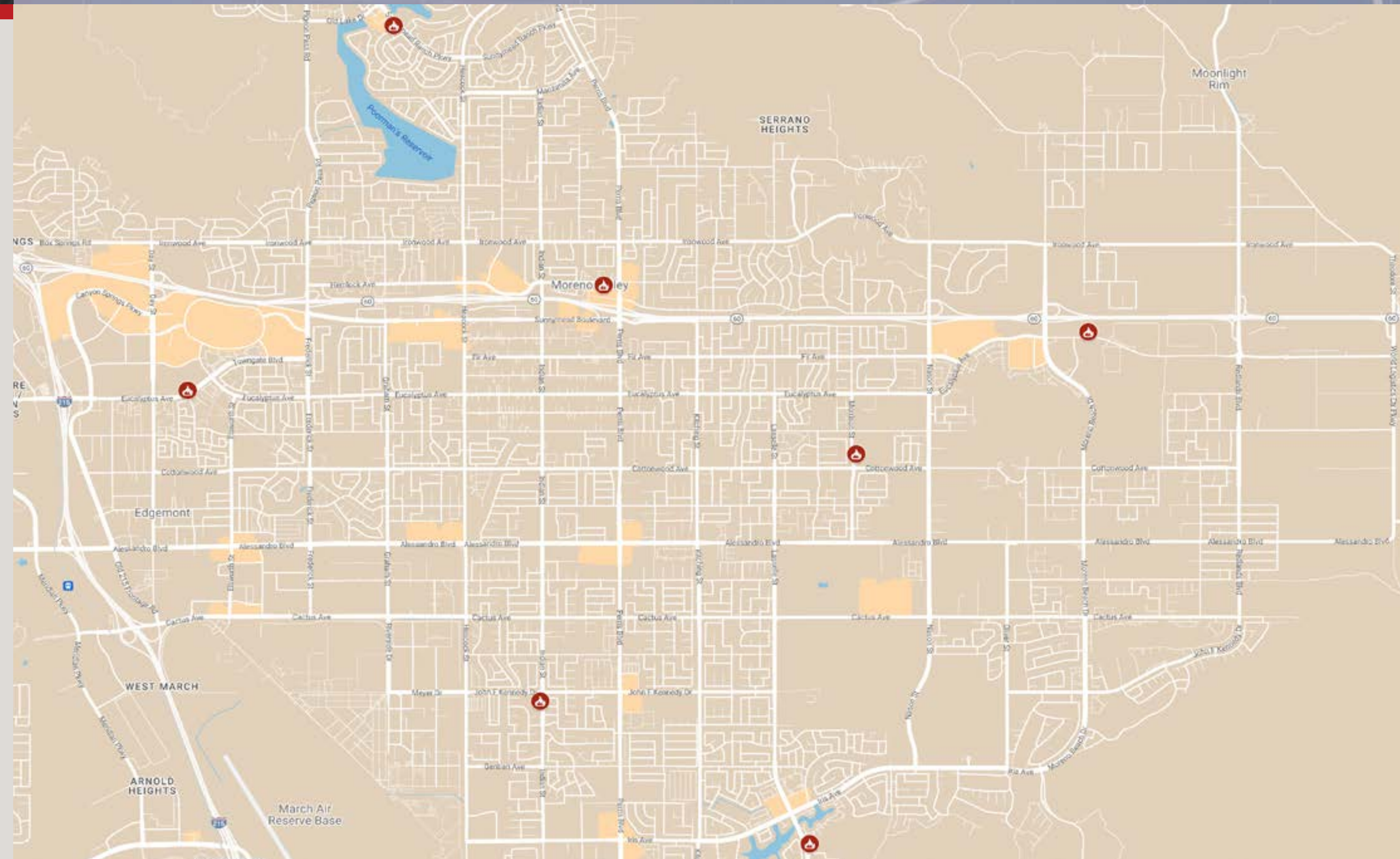
230

RESPONSE BY BATTALION

BATTALION NINE

2023 Incidents: **22,647**

Station 02- Sunnymead
Station 06 - Towngate
Station 48 - Sunnymead
Ranch
Station 58 - Moreno Beach
Station 65 - Kennedy Park
Station 91 - College Park
Station 99 - Morrison Park



2023 INCIDENTS

BY CALL TYPE

BATTALION NINE



STRUCTURE FIRE

90




HAZMAT

26



WILDLAND FIRE

113



MEDICAL EMERGENCY

17,487



RINGING/FALSE
ALARM

1,744



TRAFFIC
COLLISION

1,719



OTHER
FIRES

381



MISC/PUBLIC
SERVICE

1,087

RESPONSE BY BATTALION

BATTALION TEN

2023 Incidents: **14,447**

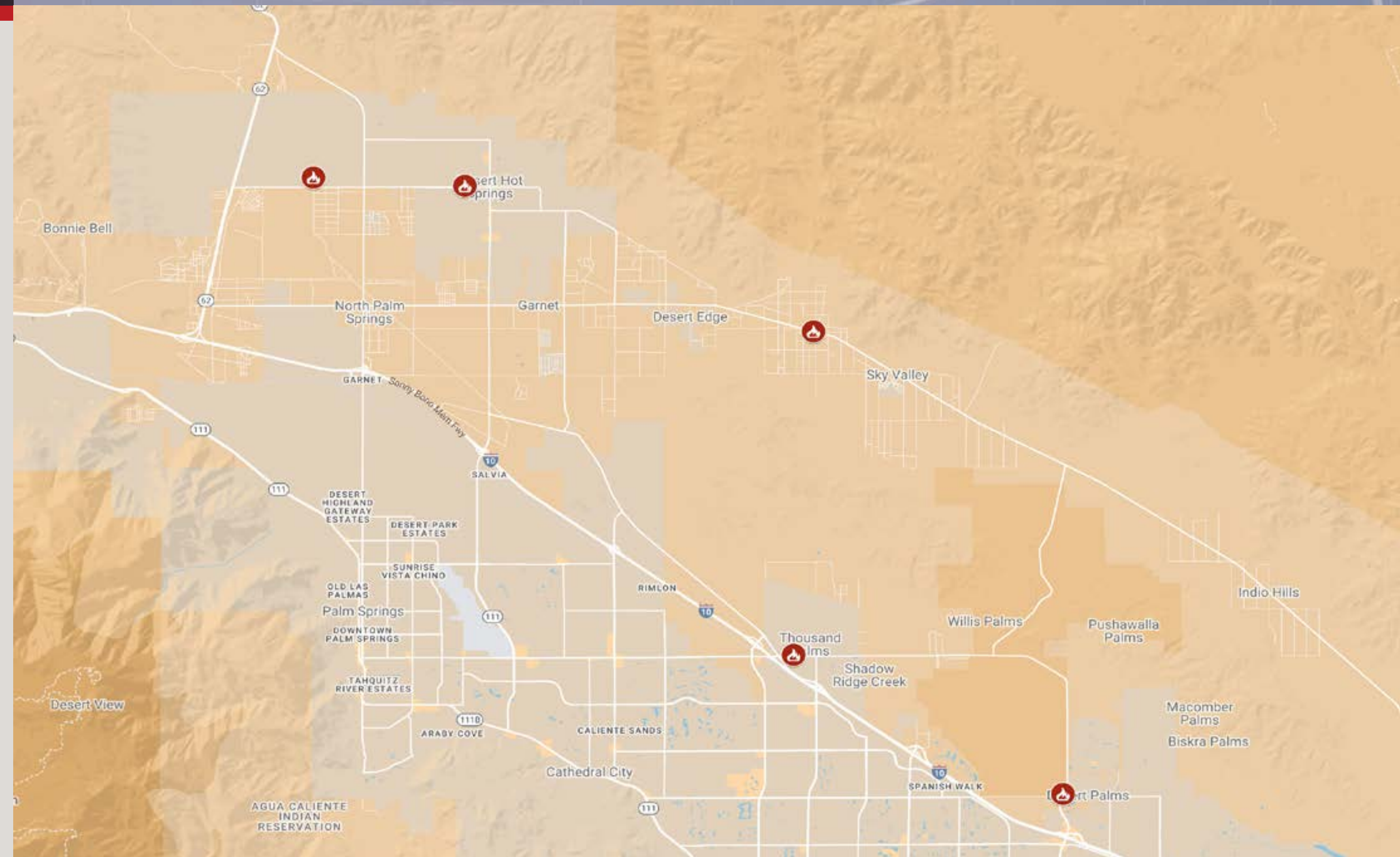
Station 35 - Roy Wilson

Station 36 - Skyborne

Station 37 - Desert Hot
Springs

Station 56 - Sky Valley

Station 81 - N. Bermuda
Dunes



2023 INCIDENTS

BY CALL TYPE

BATTALION TEN



STRUCTURE FIRE

81




HAZMAT

14



WILDLAND FIRE

132



MEDICAL EMERGENCY

11,140



RINGING/FALSE
ALARM

957



TRAFFIC
COLLISION

820



OTHER
FIRES

304



MISC/PUBLIC
SERVICE

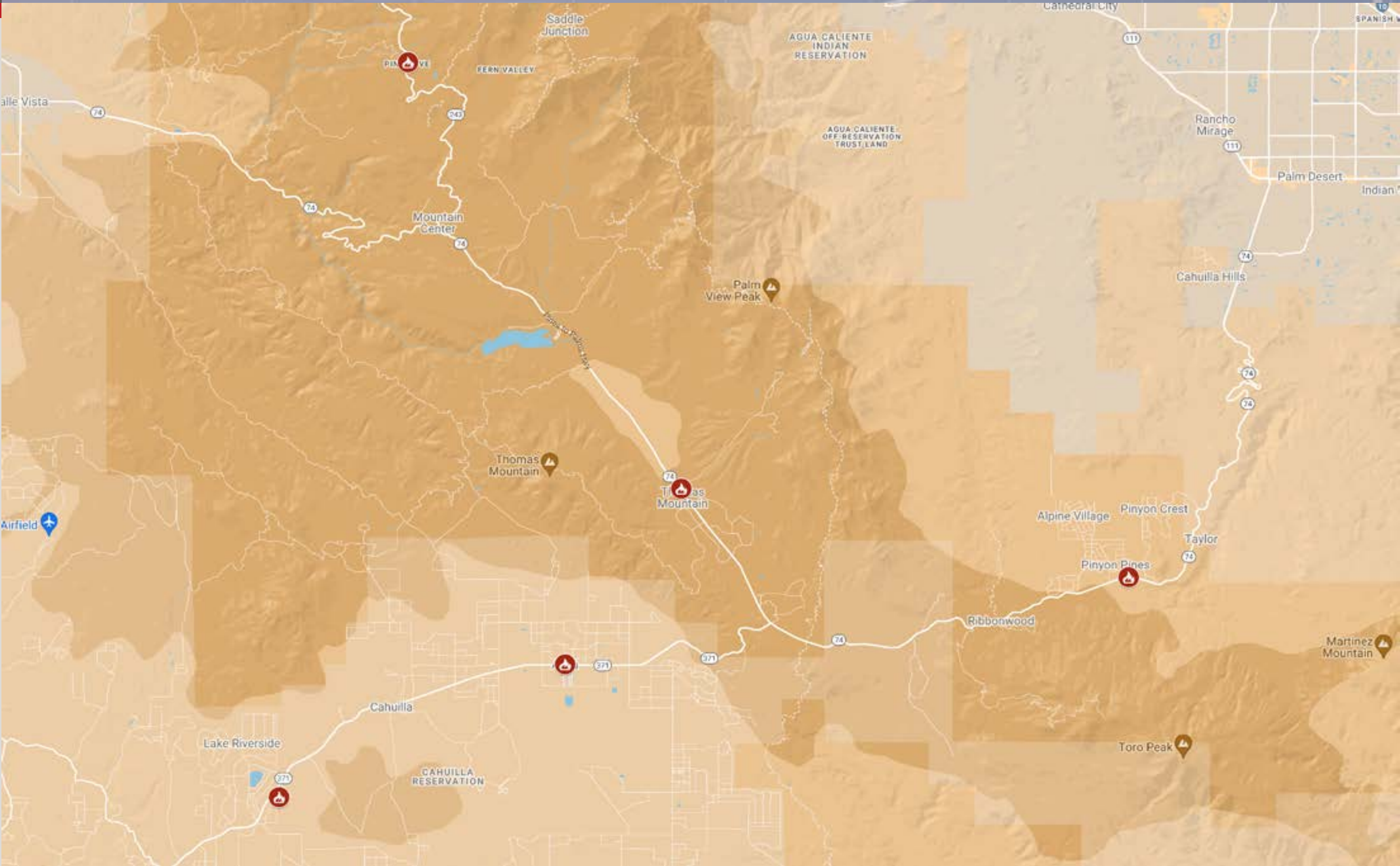
999

RESPONSE BY BATTALION

BATTALION ELEVEN

2023 Incidents: **1,867**

- Station 23 - Pine Cove
- Station 29 - Anza
- Station 30 - Pinyon
- Station 53 - Garner Valley
- Station 77 - Lake Riverside



2023 INCIDENTS

BY CALL TYPE

BATTALION ELEVEN



STRUCTURE FIRE

12




HAZMAT

4



WILDLAND FIRE

25



MEDICAL EMERGENCY

1,331



RINGING/FALSE
ALARM

149



TRAFFIC
COLLISION

189



OTHER
FIRES

34



MISC/PUBLIC
SERVICE

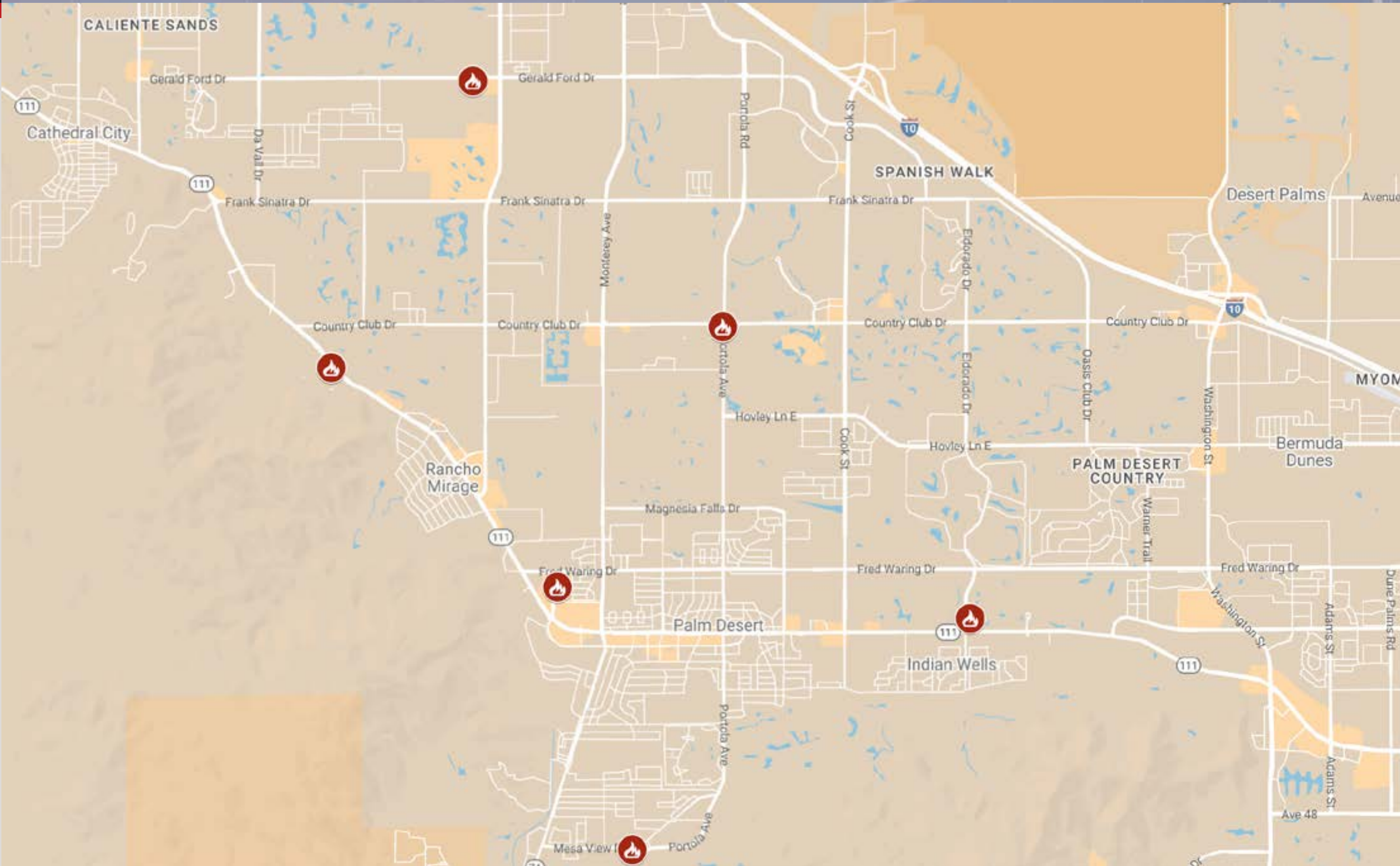
123

RESPONSE BY BATTALION

BATTALION TWELVE

2023 Incidents: **17,162**

- Station 33 - Palm Desert
- Station 50 - S. Rancho Mirage
- Station 55 - Indian Wells
- Station 67 - Mesa View
- Station 69 - N. Rancho Mirage
- Station 71 - N. Palm Desert



2023 INCIDENTS

BY CALL TYPE

BATTALION TWELVE



STRUCTURE FIRE

51




HAZMAT

13



WILDLAND FIRE

19



MEDICAL EMERGENCY

13,247



RINGING/FALSE
ALARM

1,751



TRAFFIC
COLLISION

675



OTHER
FIRES

73



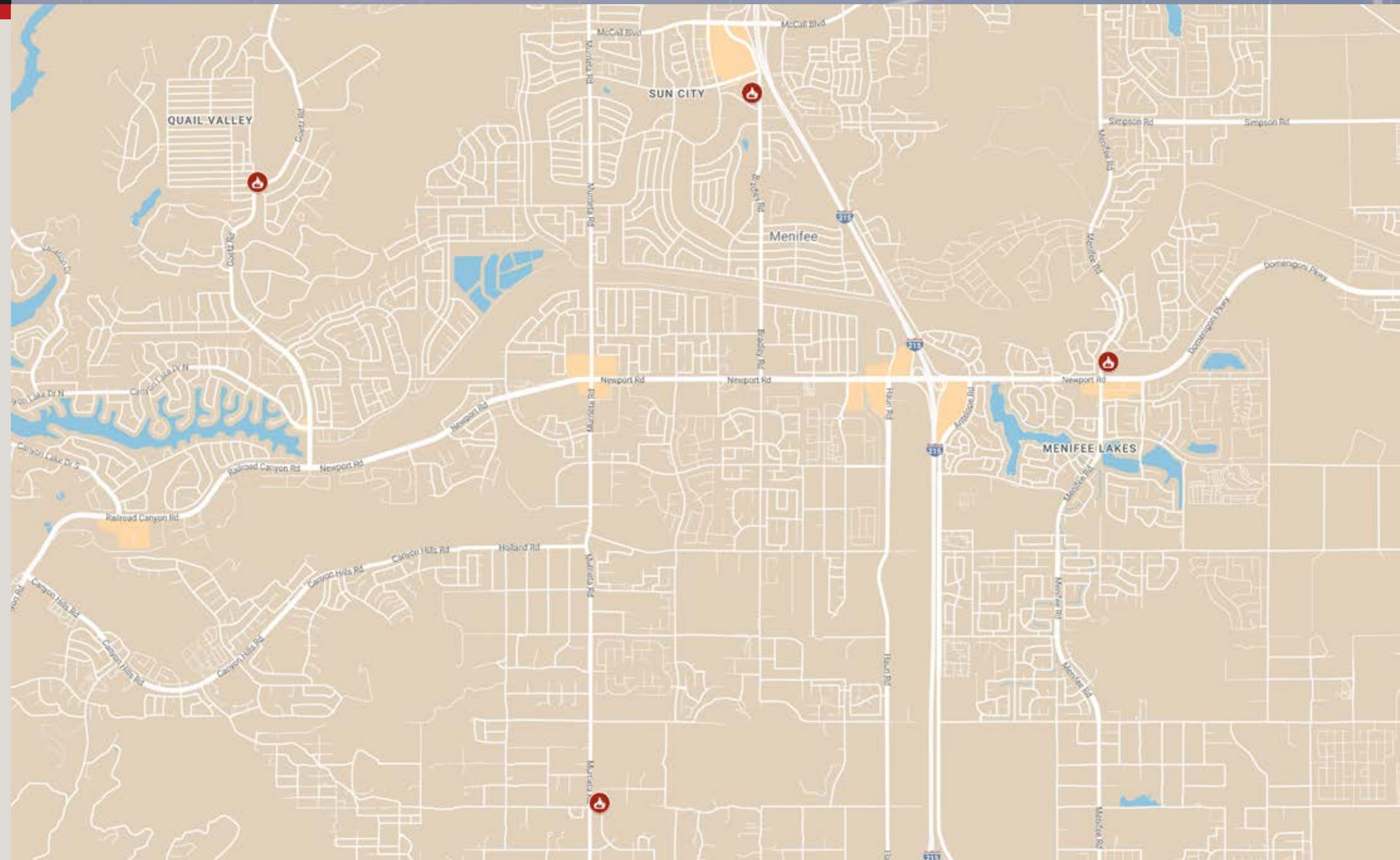
MISC/PUBLIC
SERVICE

1,333

RESPONSE BY BATTALION

BATTALION THIRTEEN 2023 Incidents: **14,491**

Station 05 - Quail Valley
Station 07 - Sun City
Station 68 - Menifee
Station 76 - Menifee Lakes



2023 INCIDENTS

BY CALL TYPE

BATTALION THIRTEEN



STRUCTURE FIRE

36




HAZMAT

16



WILDLAND FIRE

39



MEDICAL EMERGENCY

11,770



RINGING/FALSE
ALARM

732



TRAFFIC
COLLISION

659



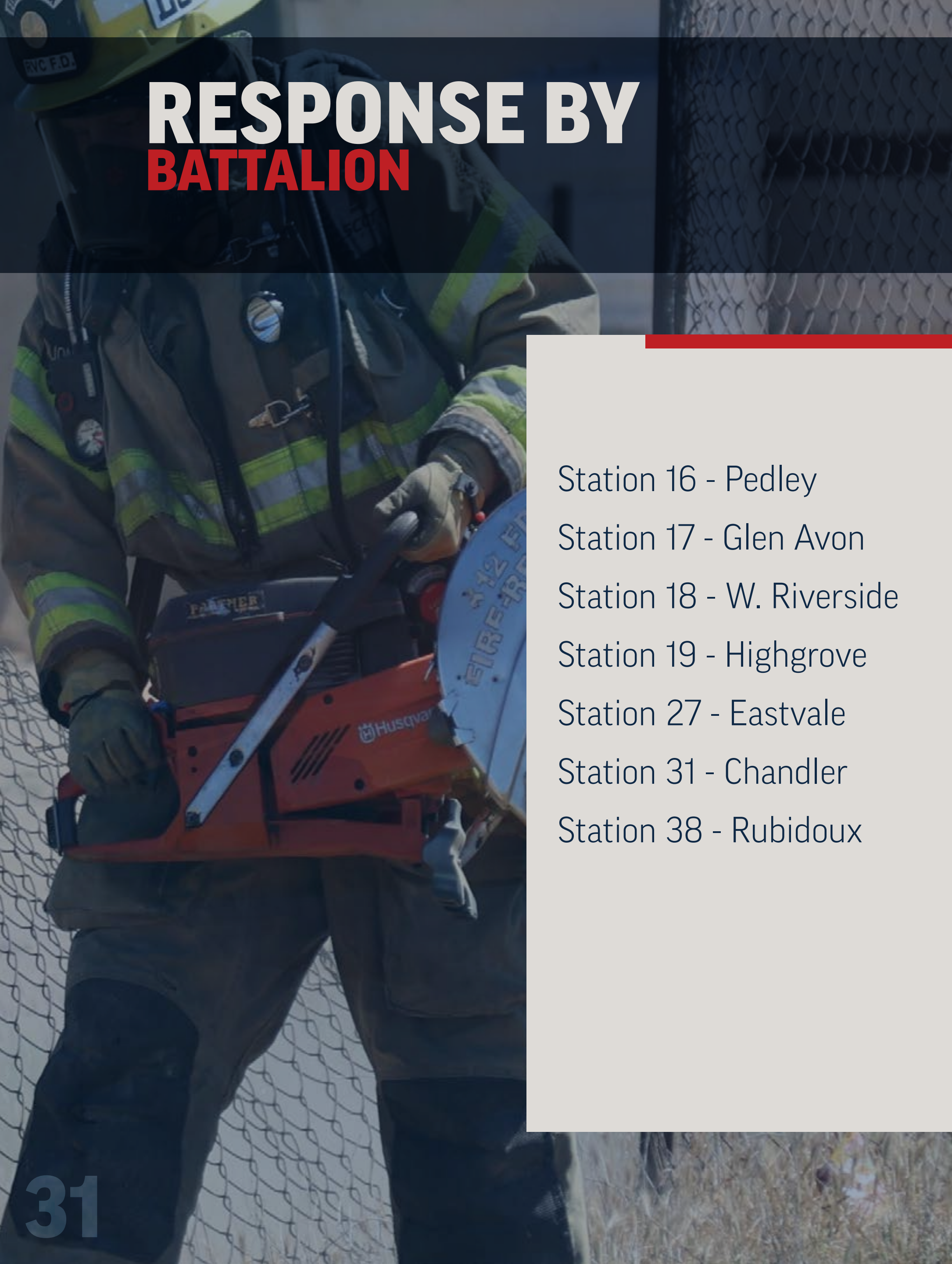
OTHER
FIRES

118



MISC/PUBLIC
SERVICE

1,121



RESPONSE BY BATTALION

- Station 16 - Pedley
- Station 17 - Glen Avon
- Station 18 - W. Riverside
- Station 19 - Highgrove
- Station 27 - Eastvale
- Station 31 - Chandler
- Station 38 - Rubidoux

31

Station 16 - Pedley

Station 17 - Glen Avon

Station 18 - W. Riverside

Station 19 - Highgrove

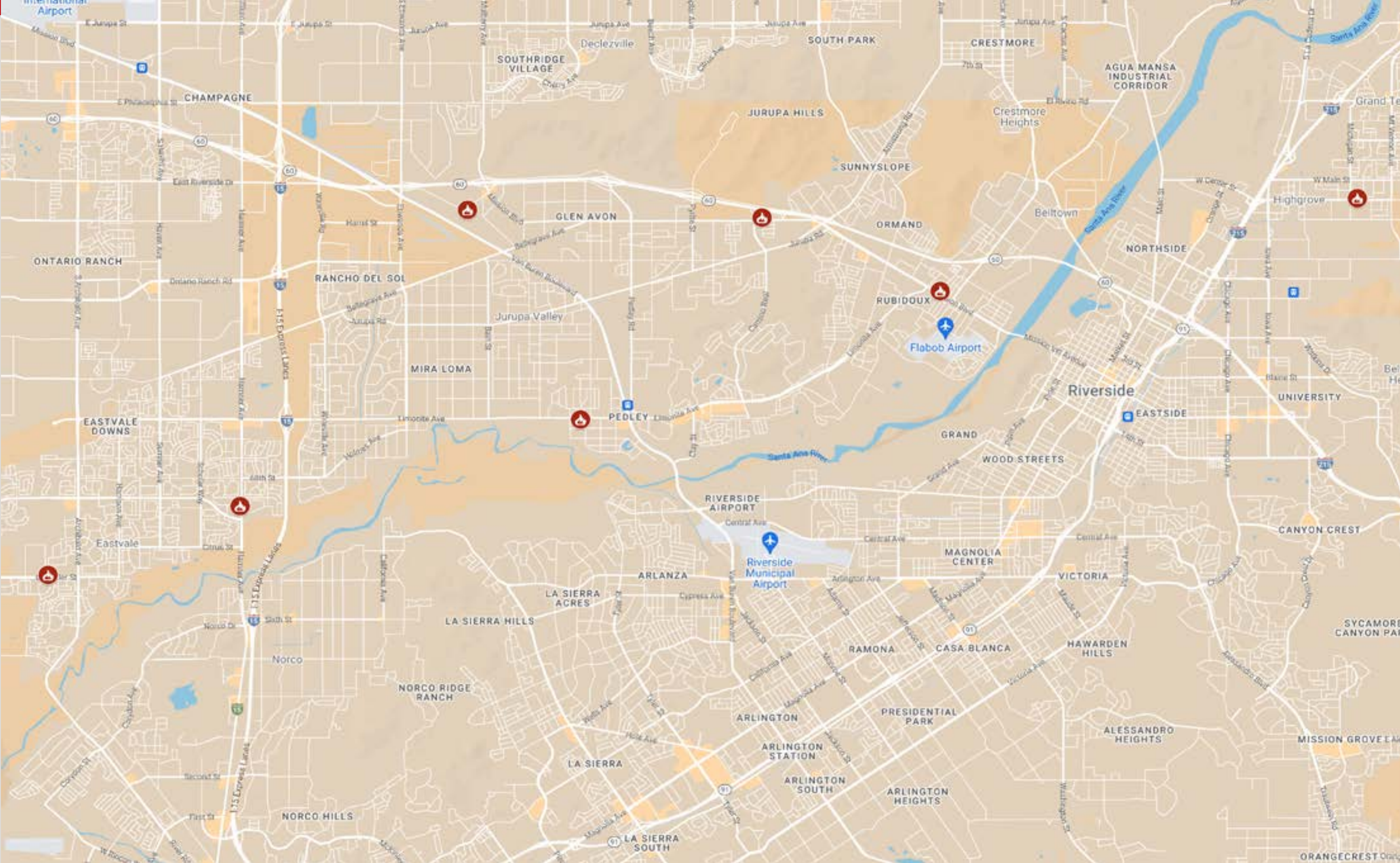
Station 27 - Eastvale

Station 31 - Chandler

Station 38 - Rubidoux

BATTALION FOURTEEN

2023 Incidents: **17,232**



31

2023 INCIDENTS

BY CALL TYPE

BATTALION FOURTEEN



STRUCTURE FIRE

80



HAZMAT

27



WILDLAND FIRE

138



MEDICAL EMERGENCY

12,612



RINGING/FALSE
ALARM

1,361




TRAFFIC
COLLISION

1,553



OTHER
FIRES

429



MISC/PUBLIC
SERVICE

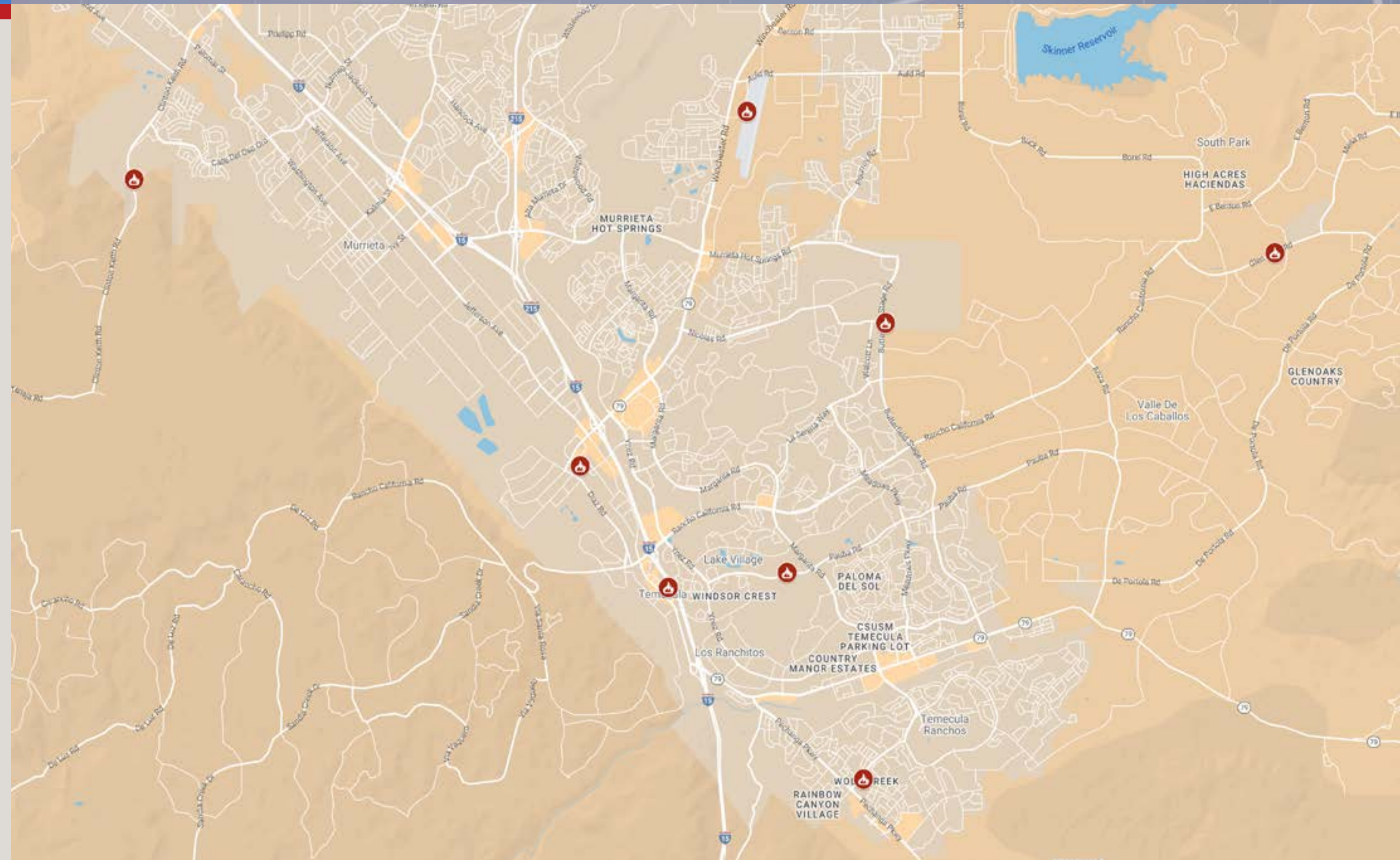
1,032

RESPONSE BY BATTALION

BATTALION FIFTEEN

2023 Incidents: **16,362**

Station 12 - Temecula
Station 73 - Rancho
California
Station 75 - Bear Creek
Station 83 - French Valley
Station 84 - Parkview
Station 92 - Wolf Creek
Station 95 - Roripaugh
Ranch
Station 96 - Glen Oaks



5.321

2023 INCIDENTS

BY CALL TYPE

BATTALION FIFTEEN



STRUCTURE FIRE

55




HAZMAT

33



WILDLAND FIRE

51



MEDICAL EMERGENCY

12.039



RINGING/FALSE
ALARM

1,591



TRAFFIC
COLLISION

1,345



OTHER
FIRES

179



MISC/PUBLIC
SERVICE

1,069

RESPONSE BY CHIEF OFFICER



RADIO IDENTIFIER **TOTAL INCIDENTS**

B1	234
B2	228
B3	235
B4	239
B5	253
B6A	296
B6B	77
B7A	228
B7B	244
B8	8
B9A	288
B9B	381
B10A	178
B10B	257
B11	94
B12A	228
B12B	232
B13	244

RADIO IDENTIFIER **TOTAL INCIDENTS**

B14A	308
B14B	282
B15A	299
B15B	182
B3107	54
B3108	167
B3109	59
B3110	215
B3111	284
B3112	279
B3113	65
B3114	172
B3115	204
B3116	93
B3117	77
B3118	23
B3119	60
B3120	23
B34	114

RESPONSE BY CHIEF OFFICER



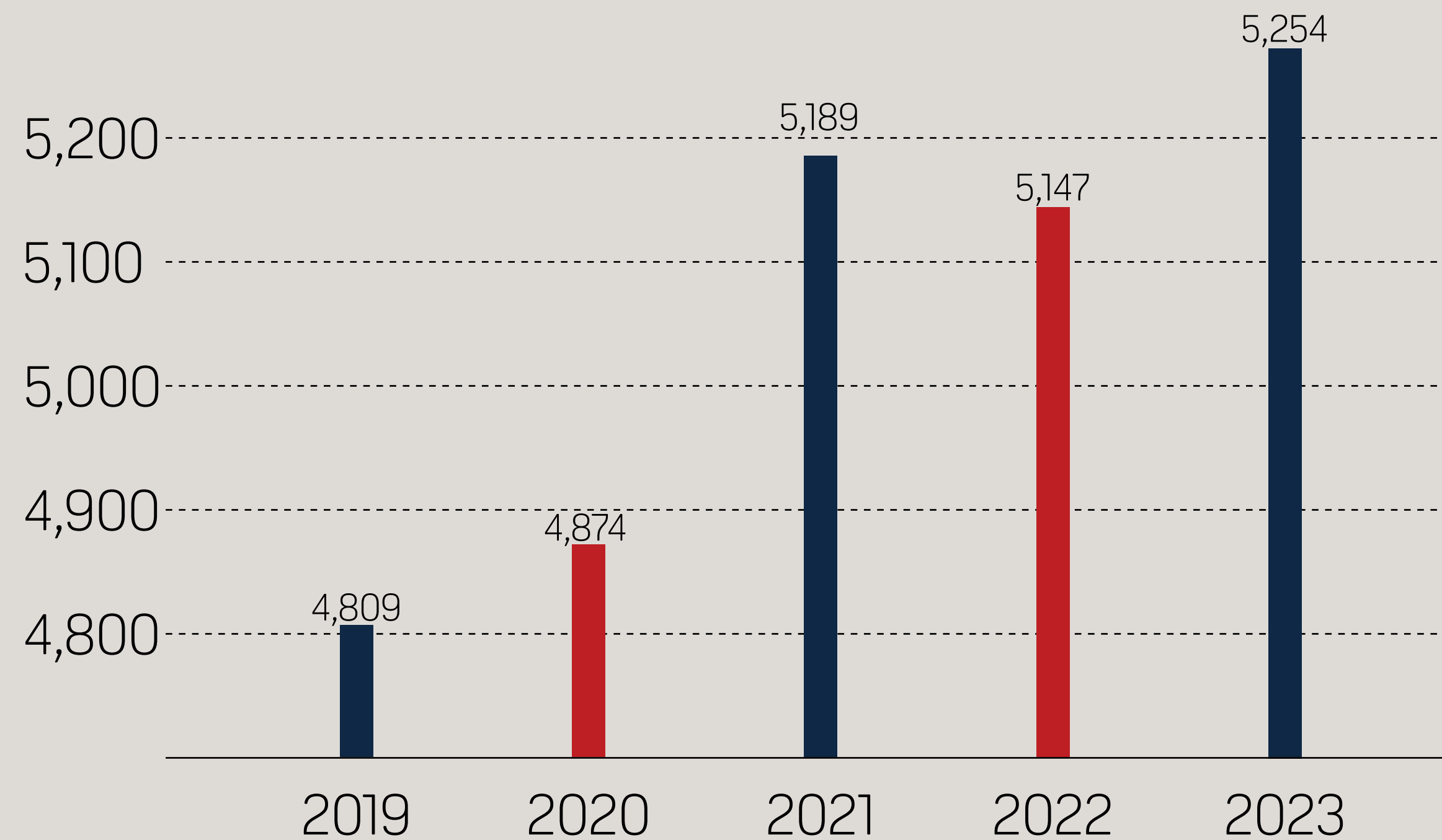
RADIO IDENTIFIER**TOTAL INCIDENTS****D1****7****D2****35****D3****24****D4****14****D10****17****D11****11****D3104****1****D3105****14****RADIO IDENTIFIER****TOTAL INCIDENTS****D3106****16****D3107****14****D3108****24****C3100****2****C3101****2****C3102****2****C3103****5****C3104****1**

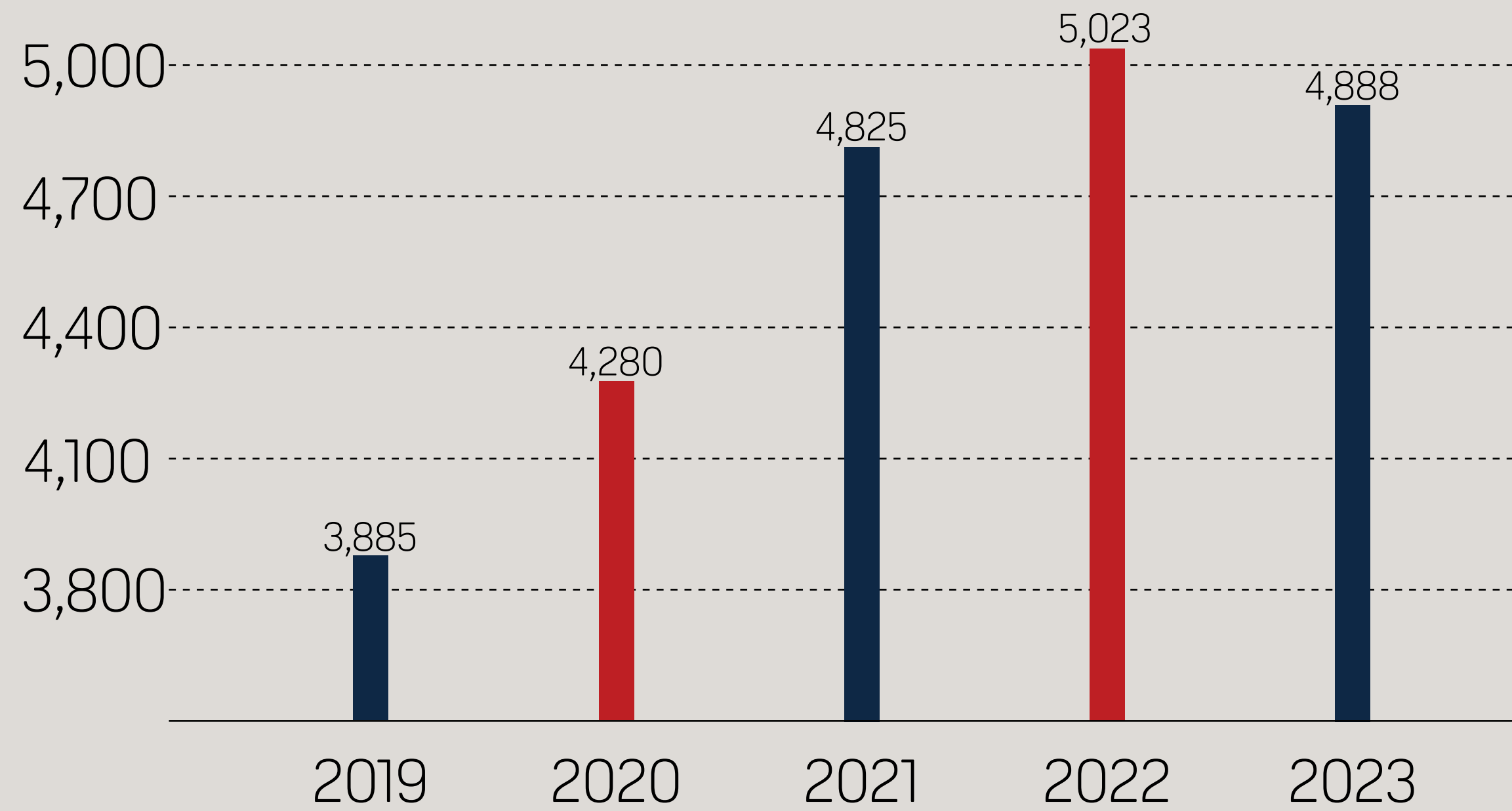
RESPONSE BY CONTRACT CITY



BANNING

2023 Incidents: 5,254





2023 Incidents: 4,888

BEAUMONT

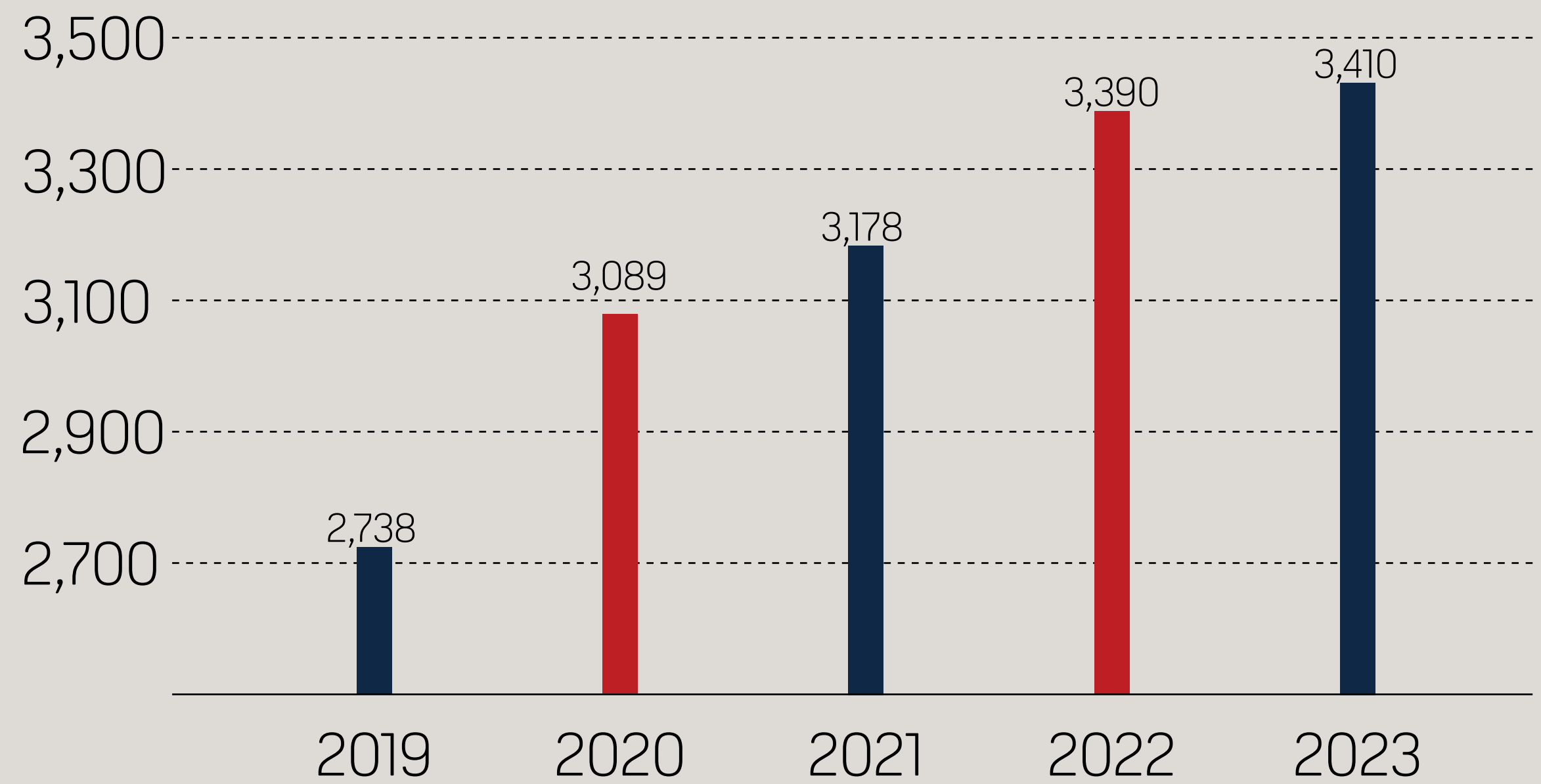
RESPONSE BY
CONTRACT CITY

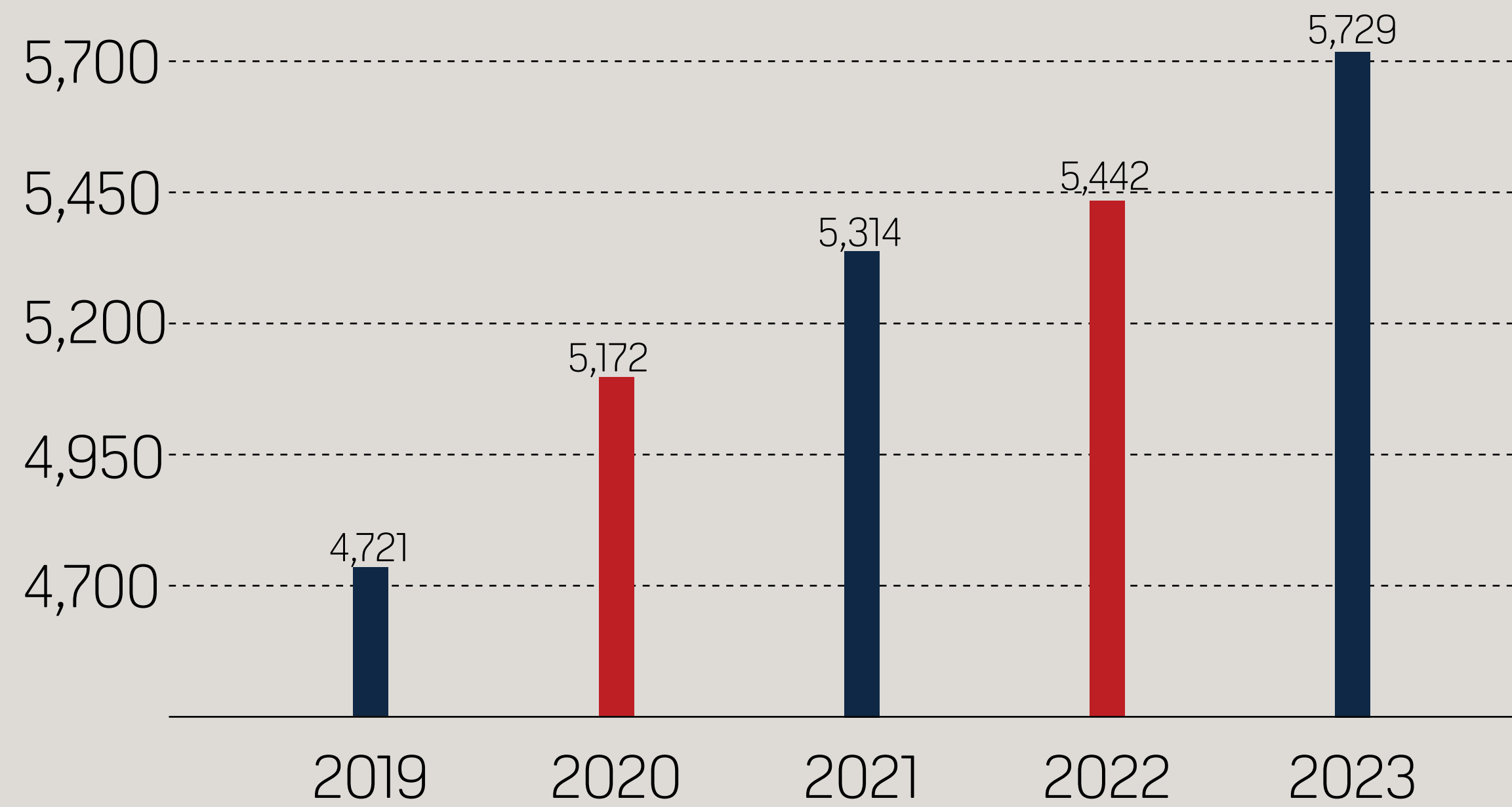
RESPONSE BY CONTRACT CITY



COACHELLA

2023 Incidents: 3,410






2023 Incidents: 5,729

DESERT HOT SPRINGS

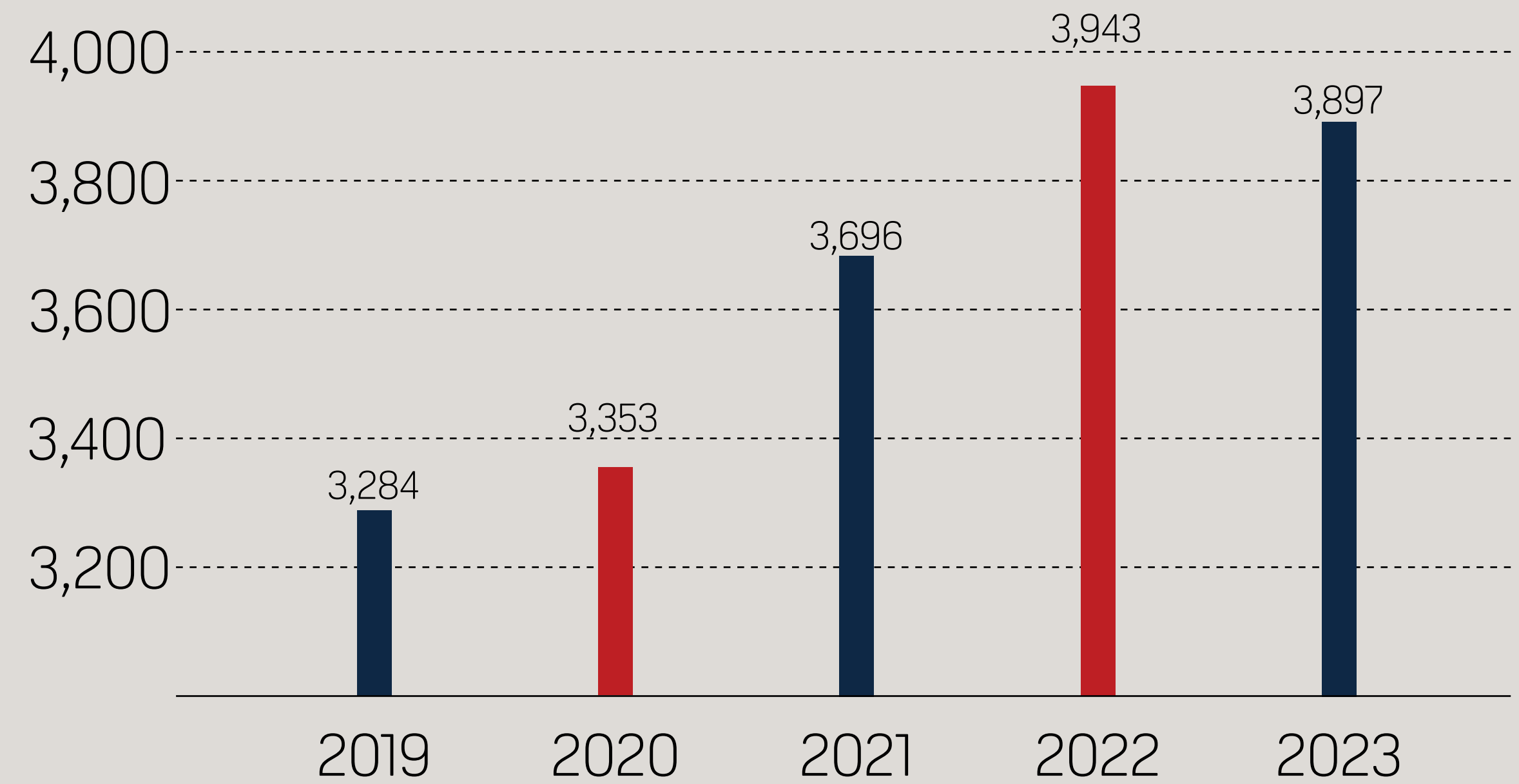
RESPONSE BY
CONTRACT CITY

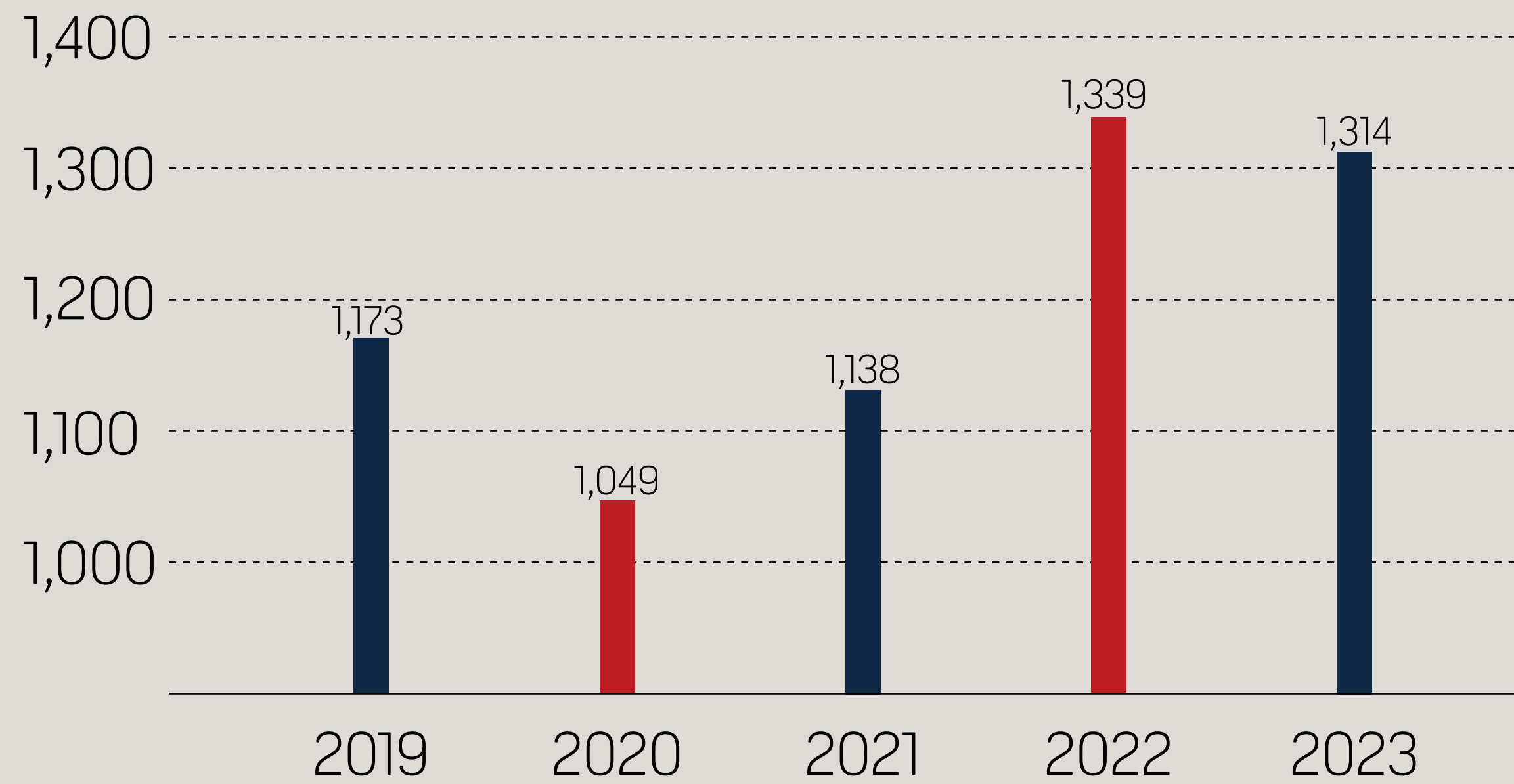
RESPONSE BY CONTRACT CITY



EASTVALE

2023 Incidents: 3,897





2023 Incidents: 1,314

INDIAN WELLS

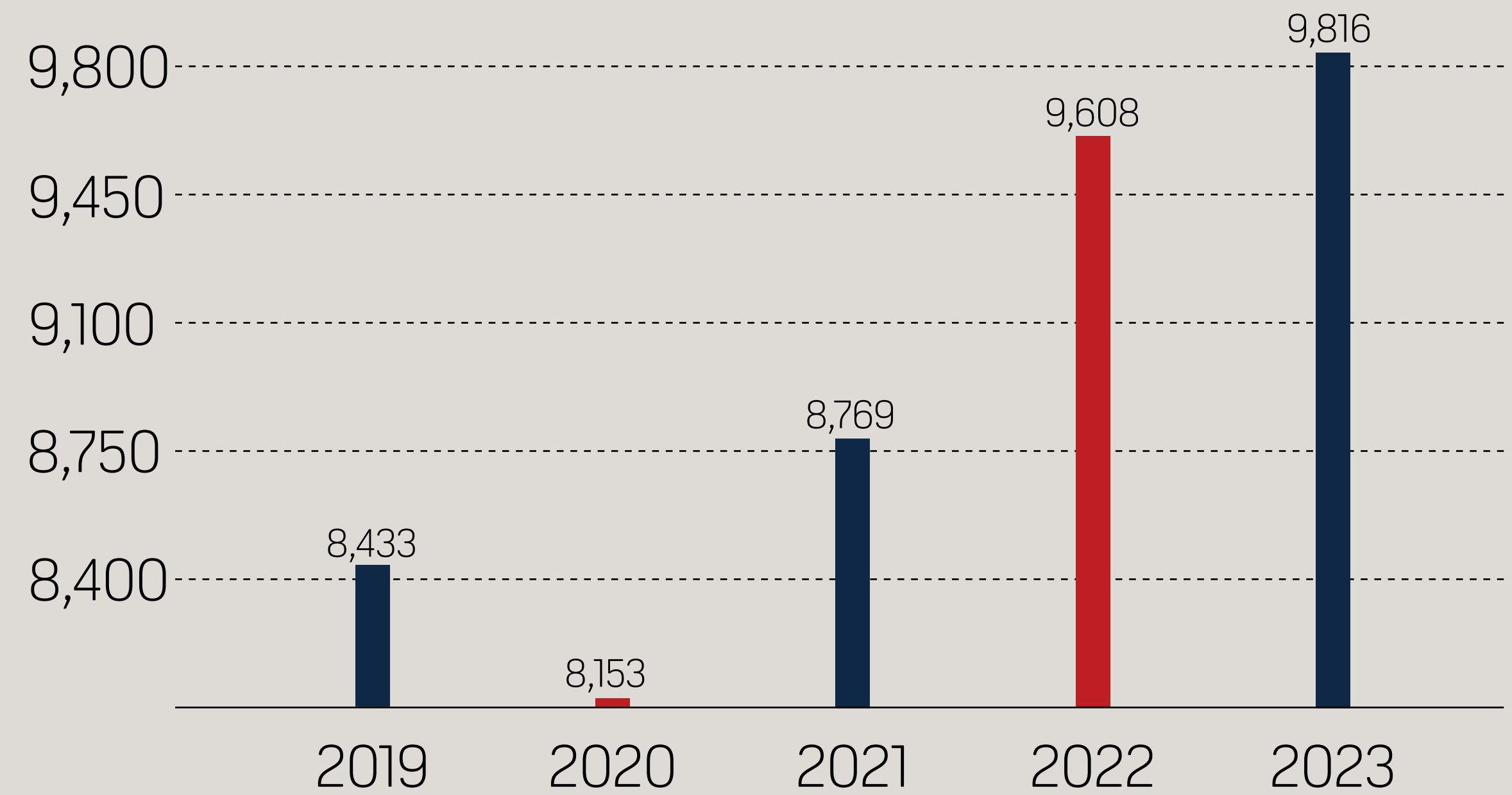


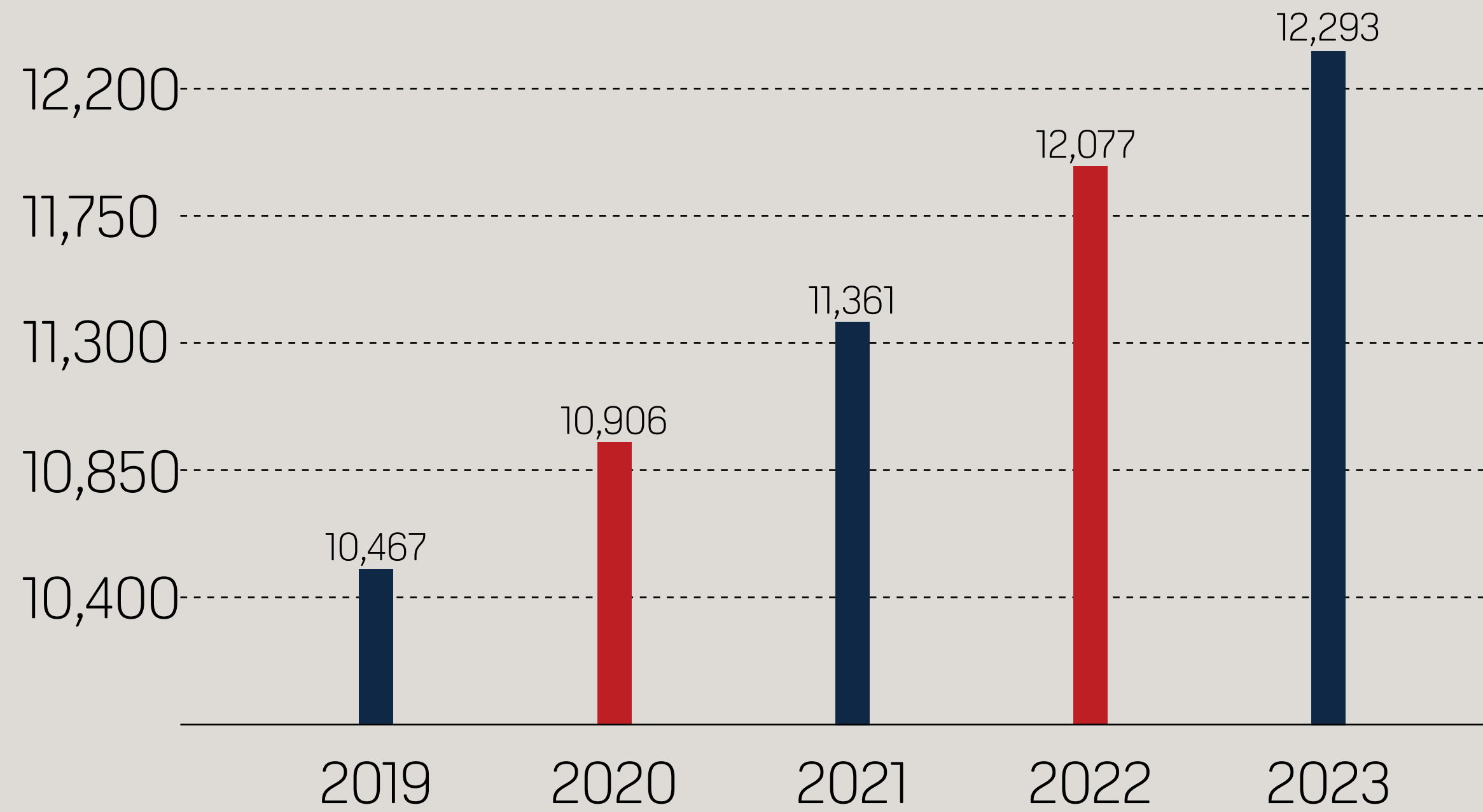
RESPONSE BY
CONTRACT CITY

RESPONSE BY CONTRACT CITY

INDIO

INDIO
2023 Incidents: **9,816**





2023 Incidents: 12,293



RESPONSE BY
CONTRACT CITY

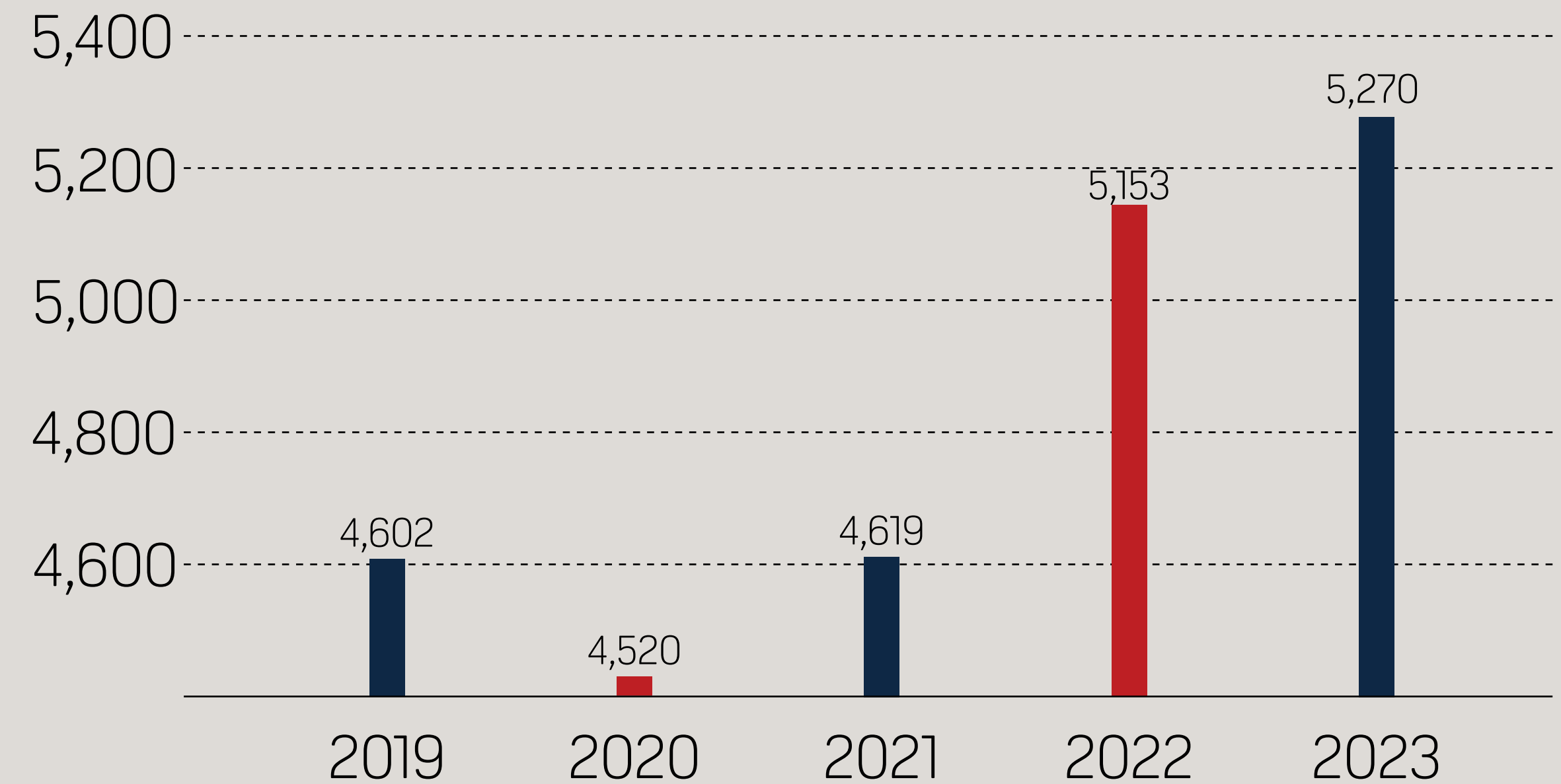
JURUPA VALLEY

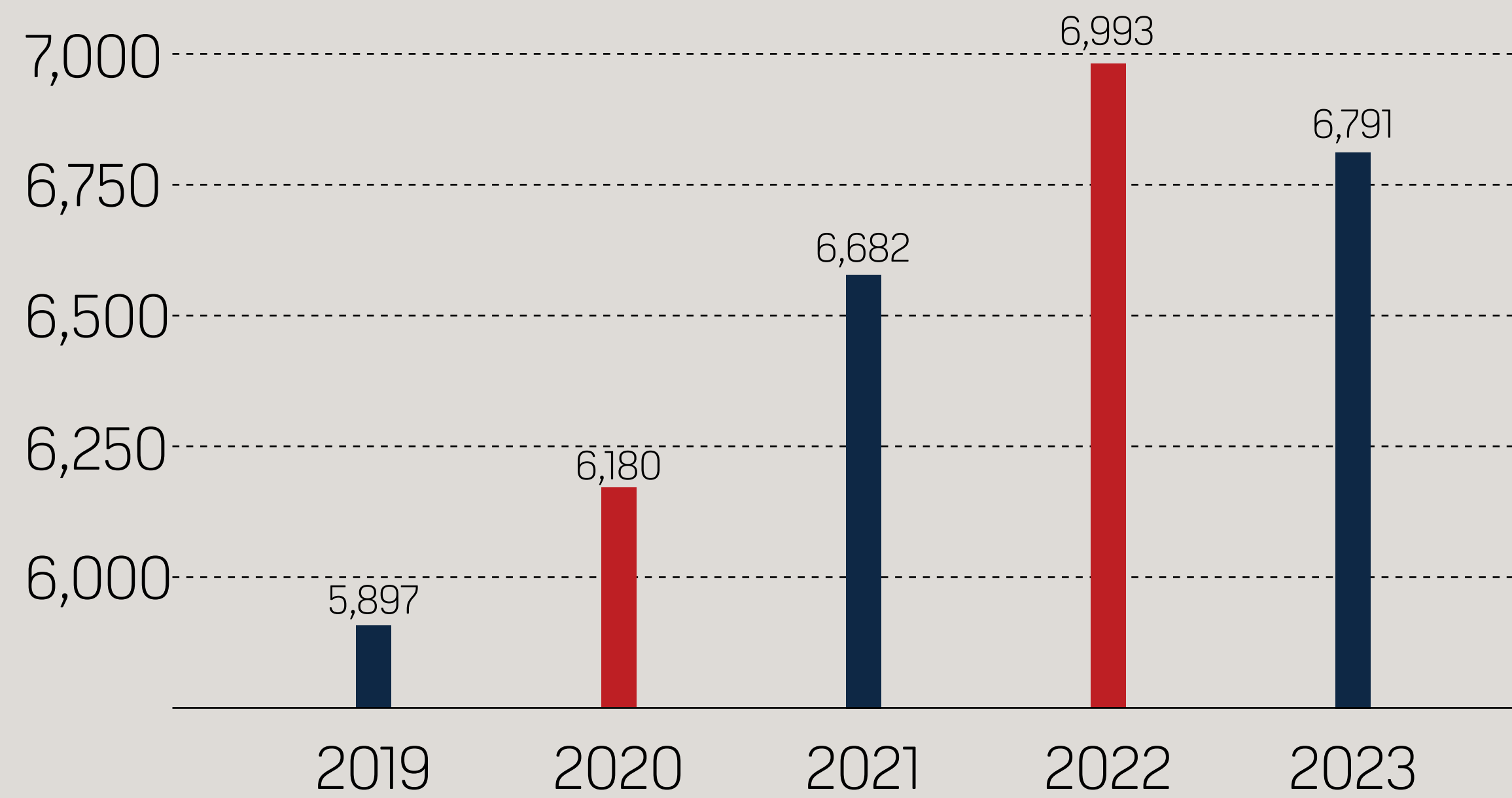
RESPONSE BY CONTRACT CITY



LA QUINTA

2023 Incidents: 5,270





2023 Incidents: 6,791

LAKE ELSINORE

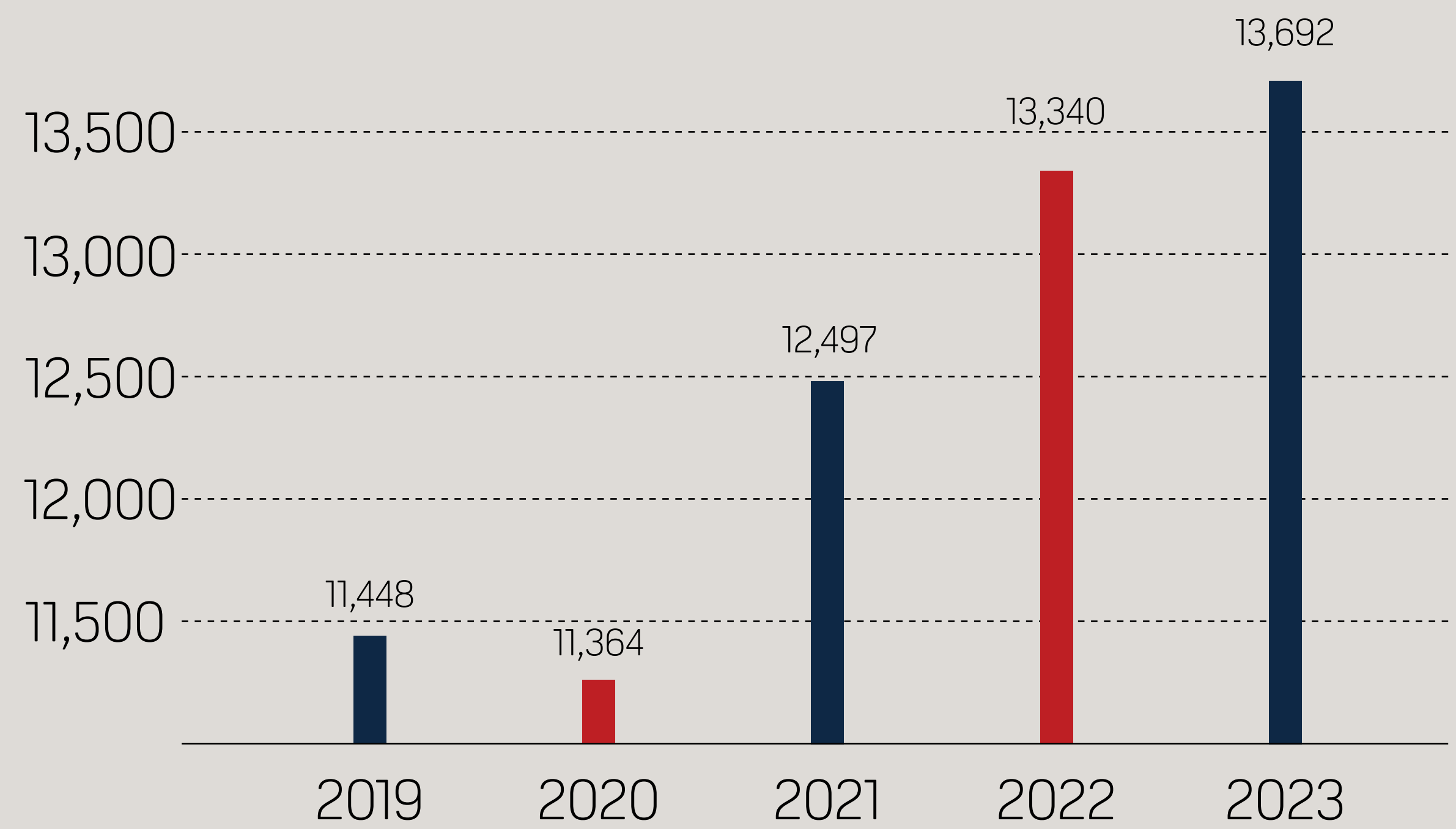
RESPONSE BY
CONTRACT CITY

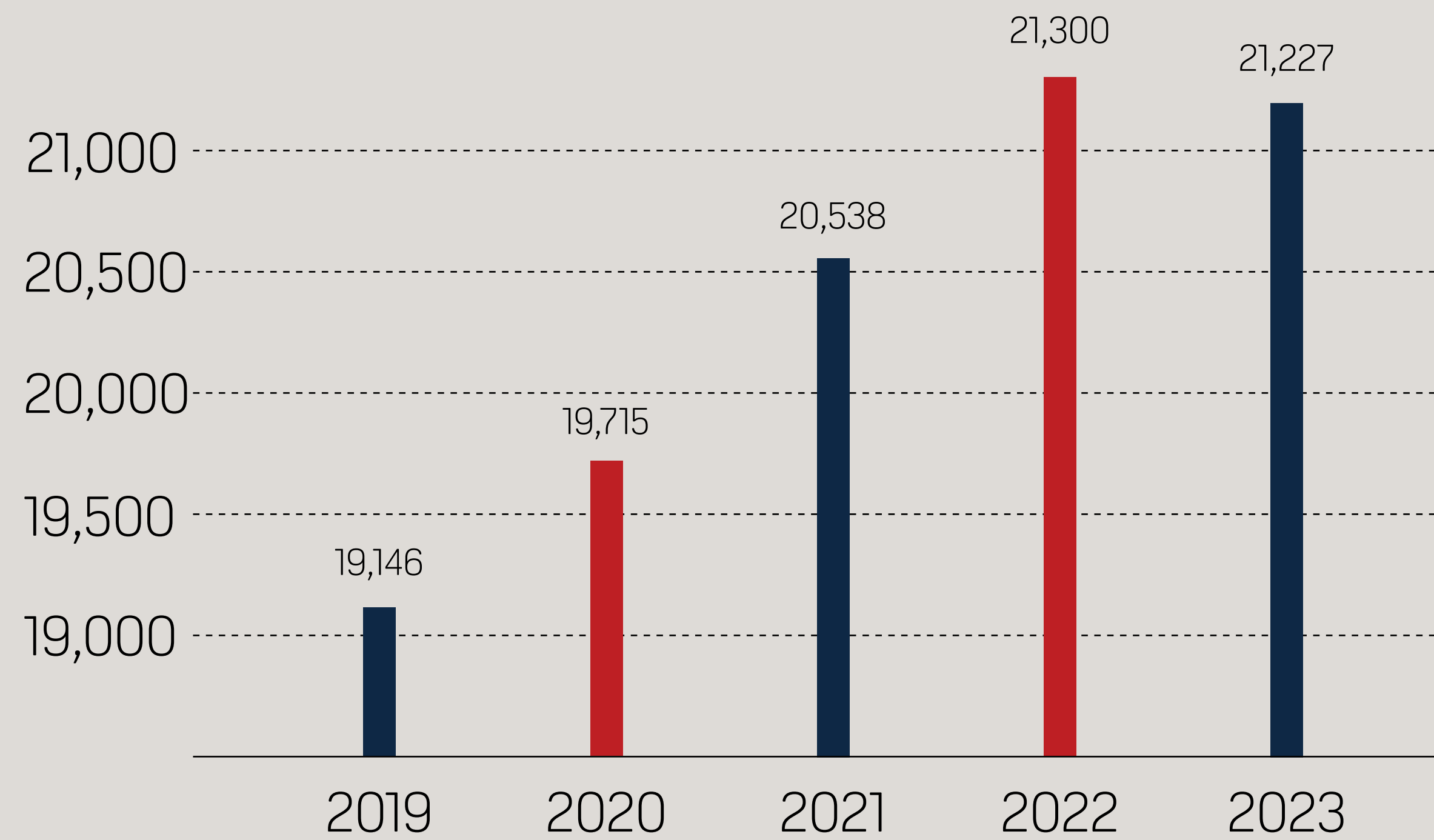
RESPONSE BY CONTRACT CITY



MENIFEE


2023 Incidents: 13,692





2023 Incidents: 21,227

MORENO VALLEY



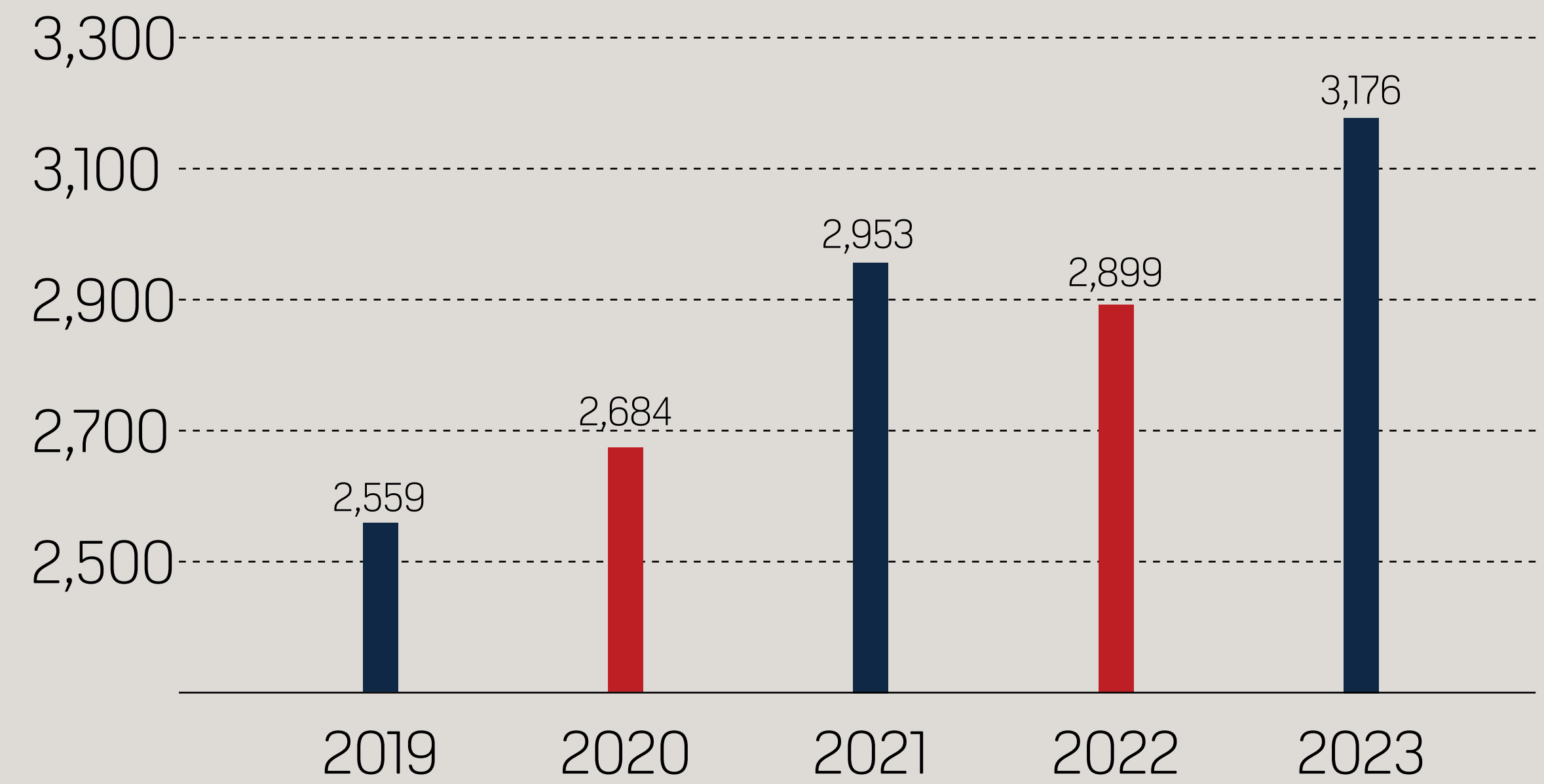
RESPONSE BY
CONTRACT CITY

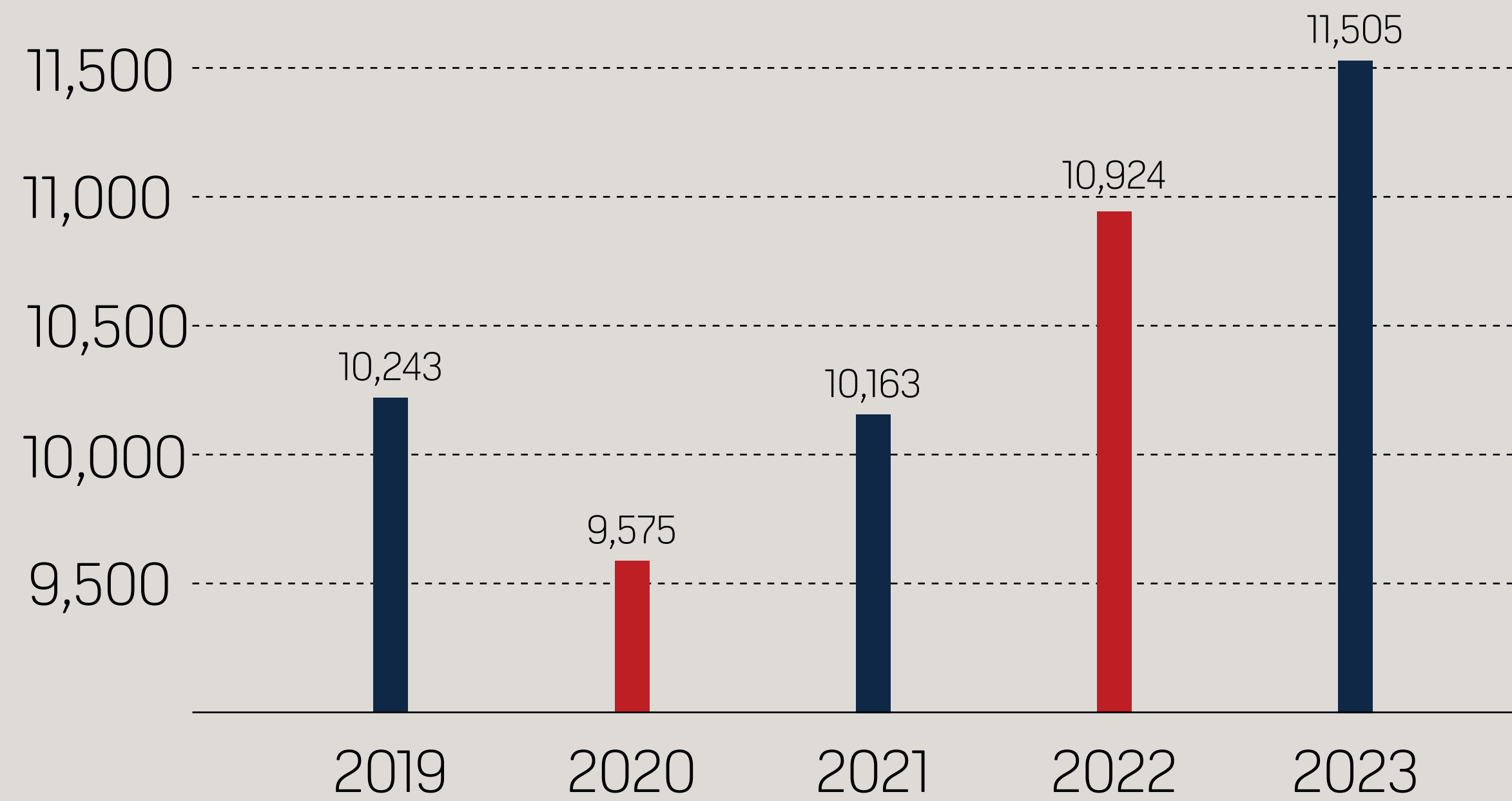
RESPONSE BY CONTRACT CITY



NORCO


2023 Incidents: 3,176





2023 Incidents: 11,505

PALM DESERT



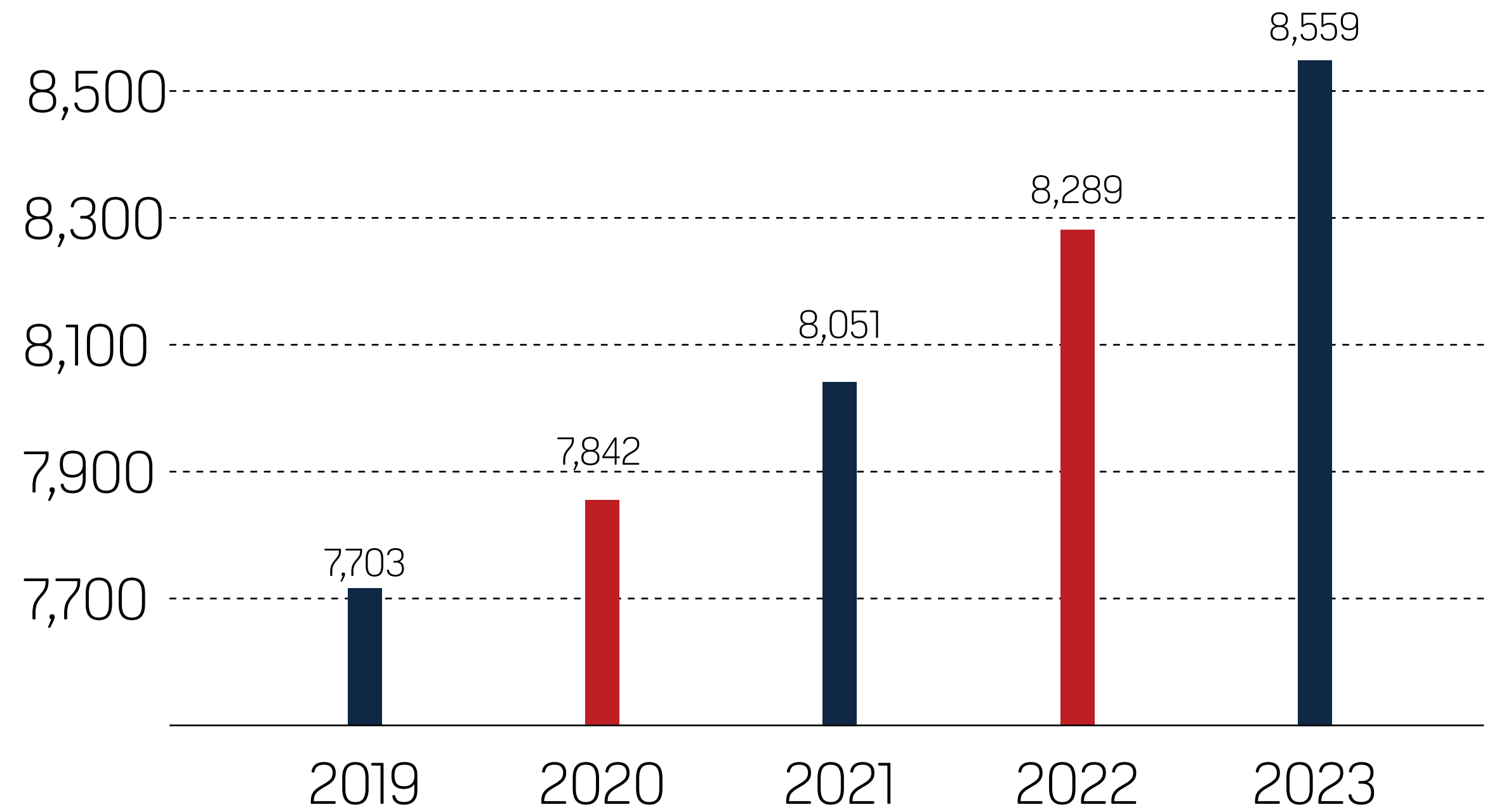
RESPONSE BY
CONTRACT CITY

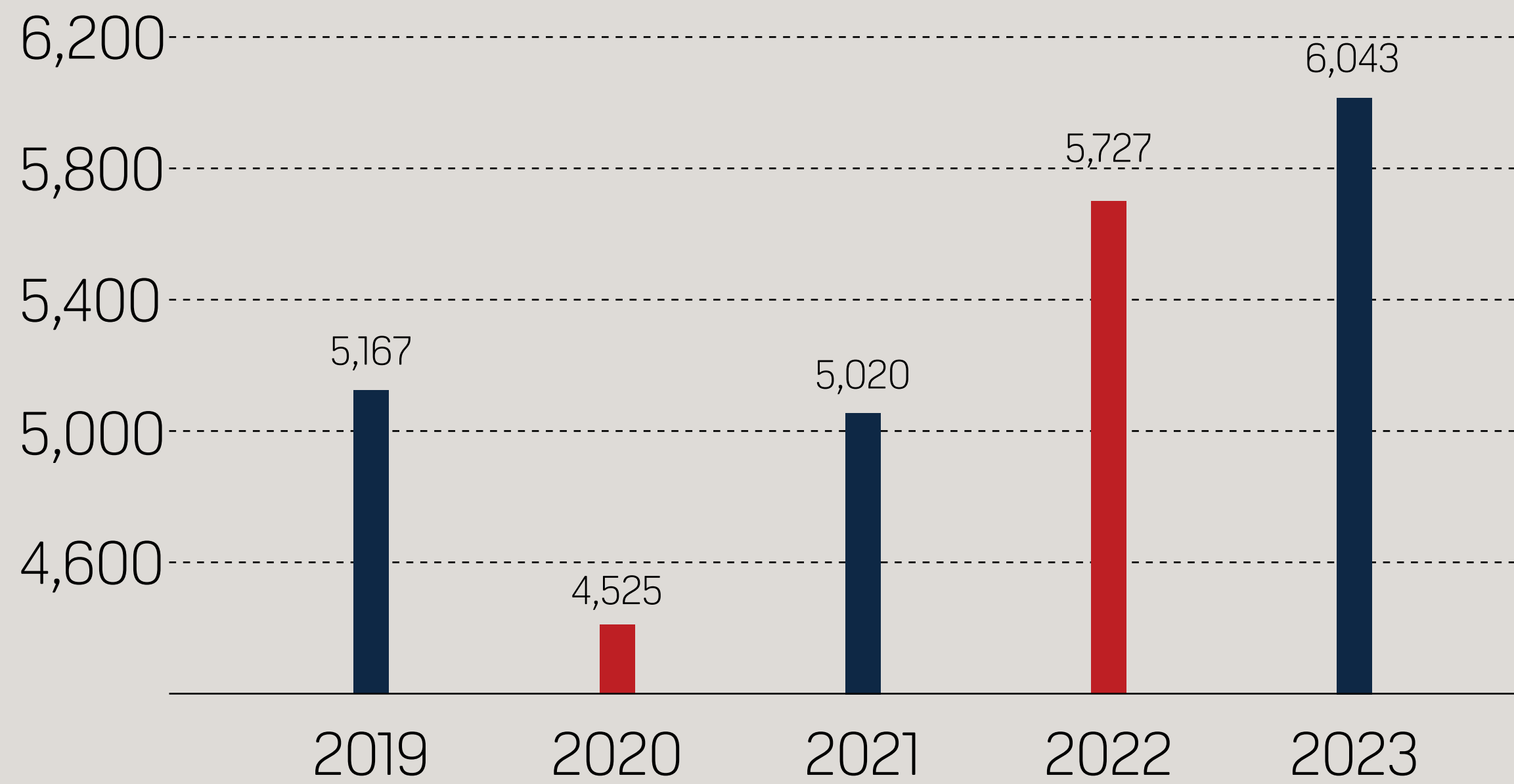
RESPONSE BY CONTRACT CITY



PERRIS

2023 Incidents: 8,559





2023 Incidents: 6,043

RANCHO MIRAGE



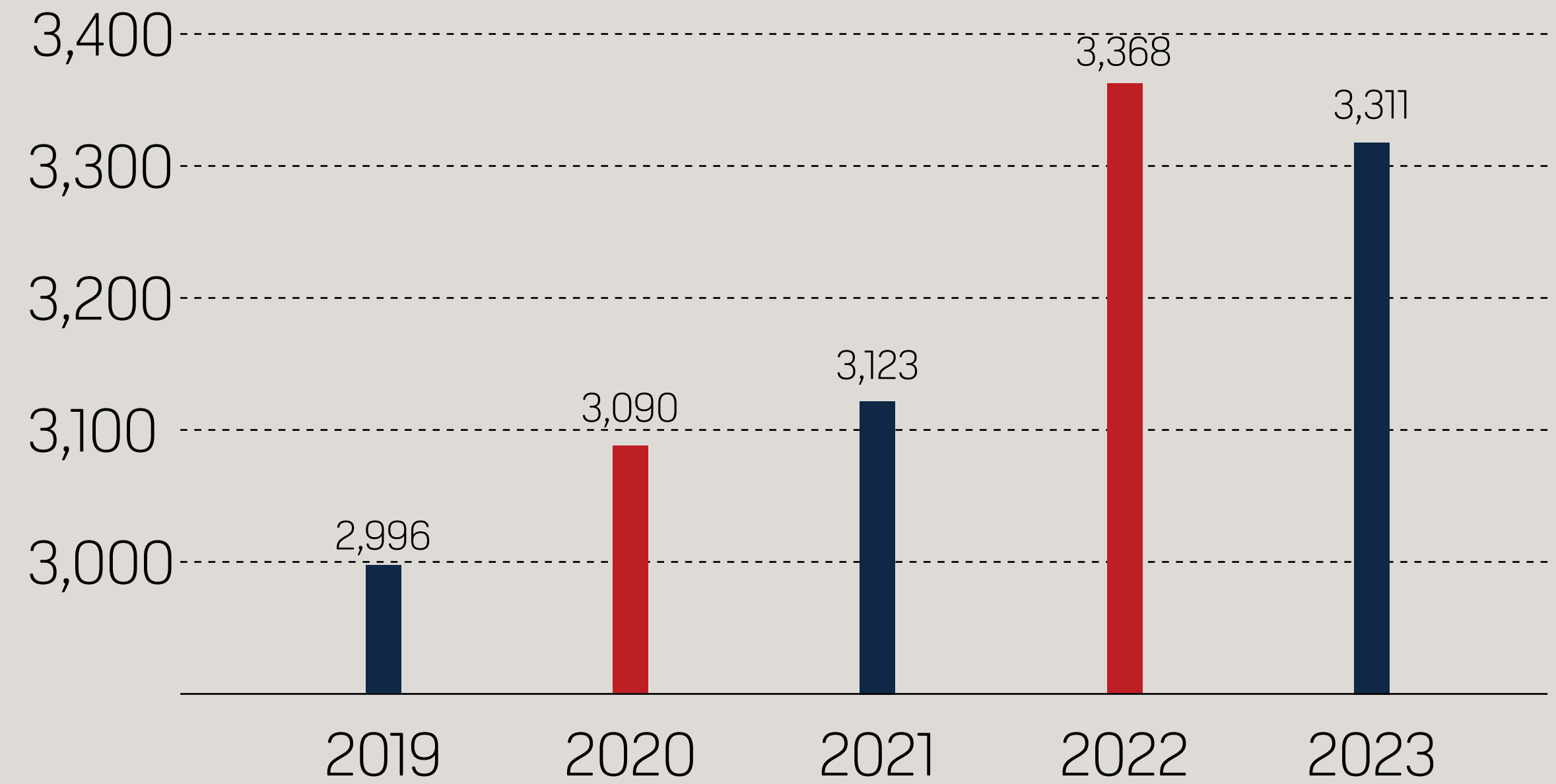
RESPONSE BY
CONTRACT CITY

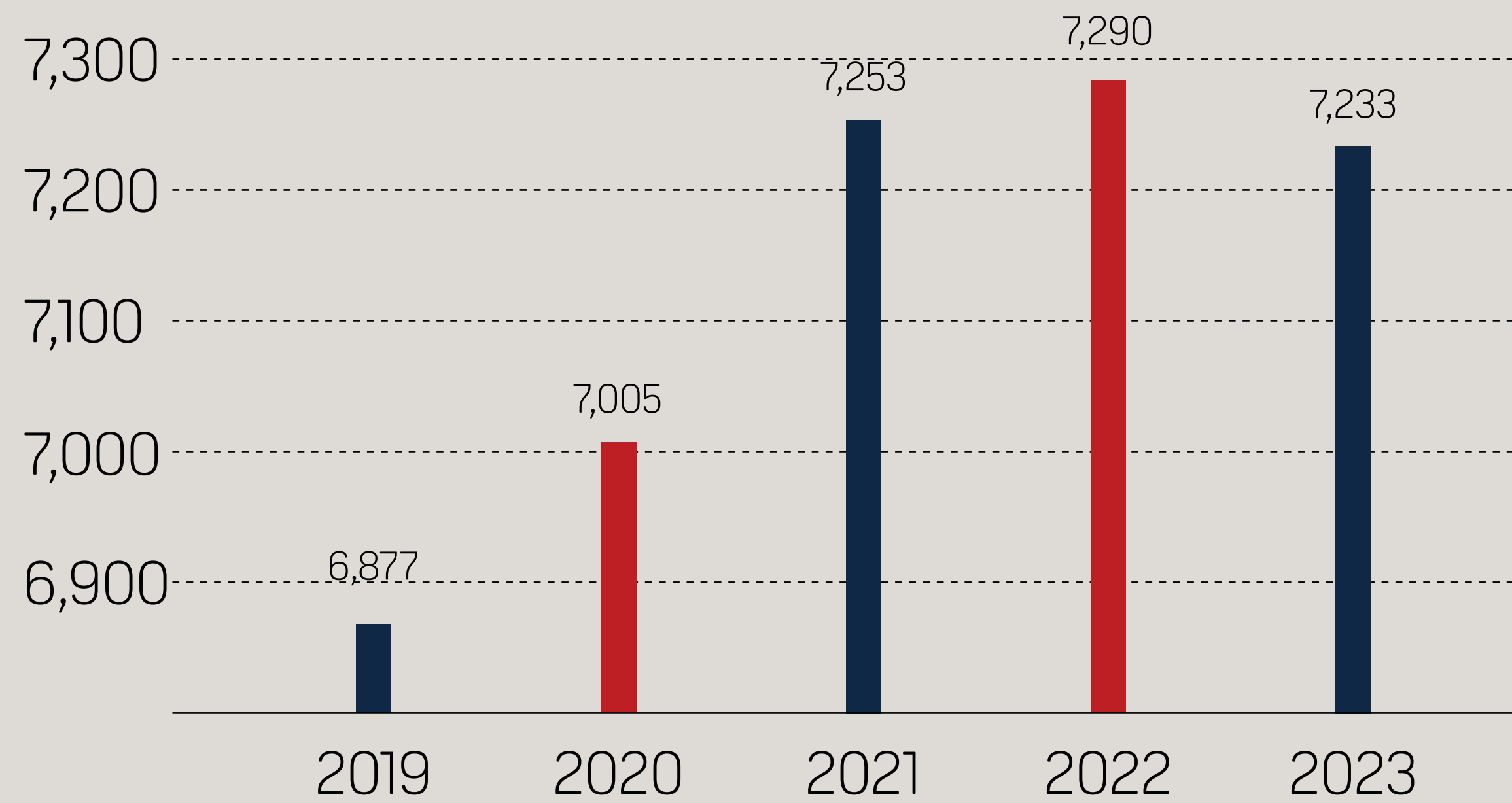
RESPONSE BY CONTRACT CITY



RUBIDOUX

2023 Incidents: 3,311






2023 Incidents: 7,233

SAN JACINTO

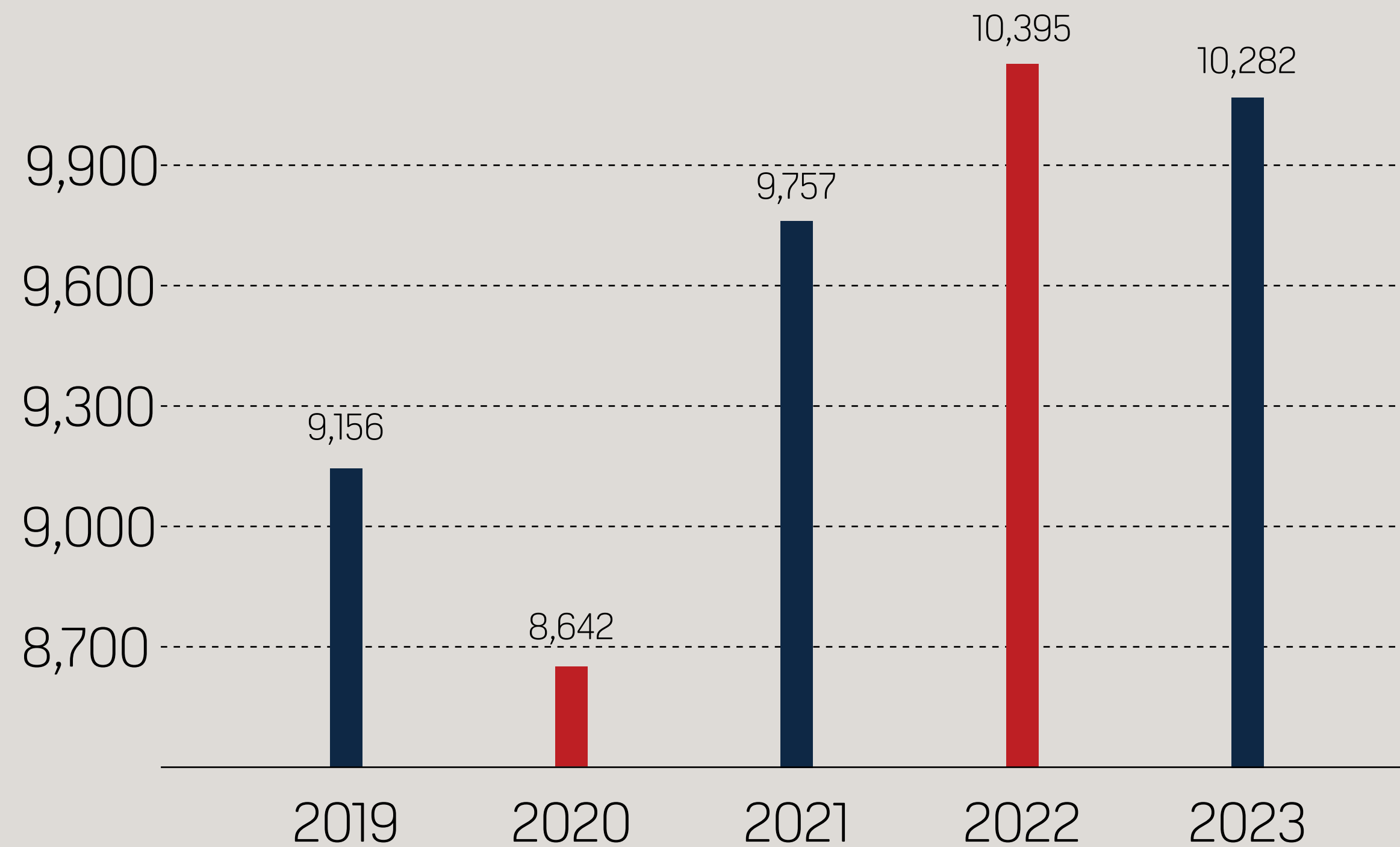
RESPONSE BY
CONTRACT CITY

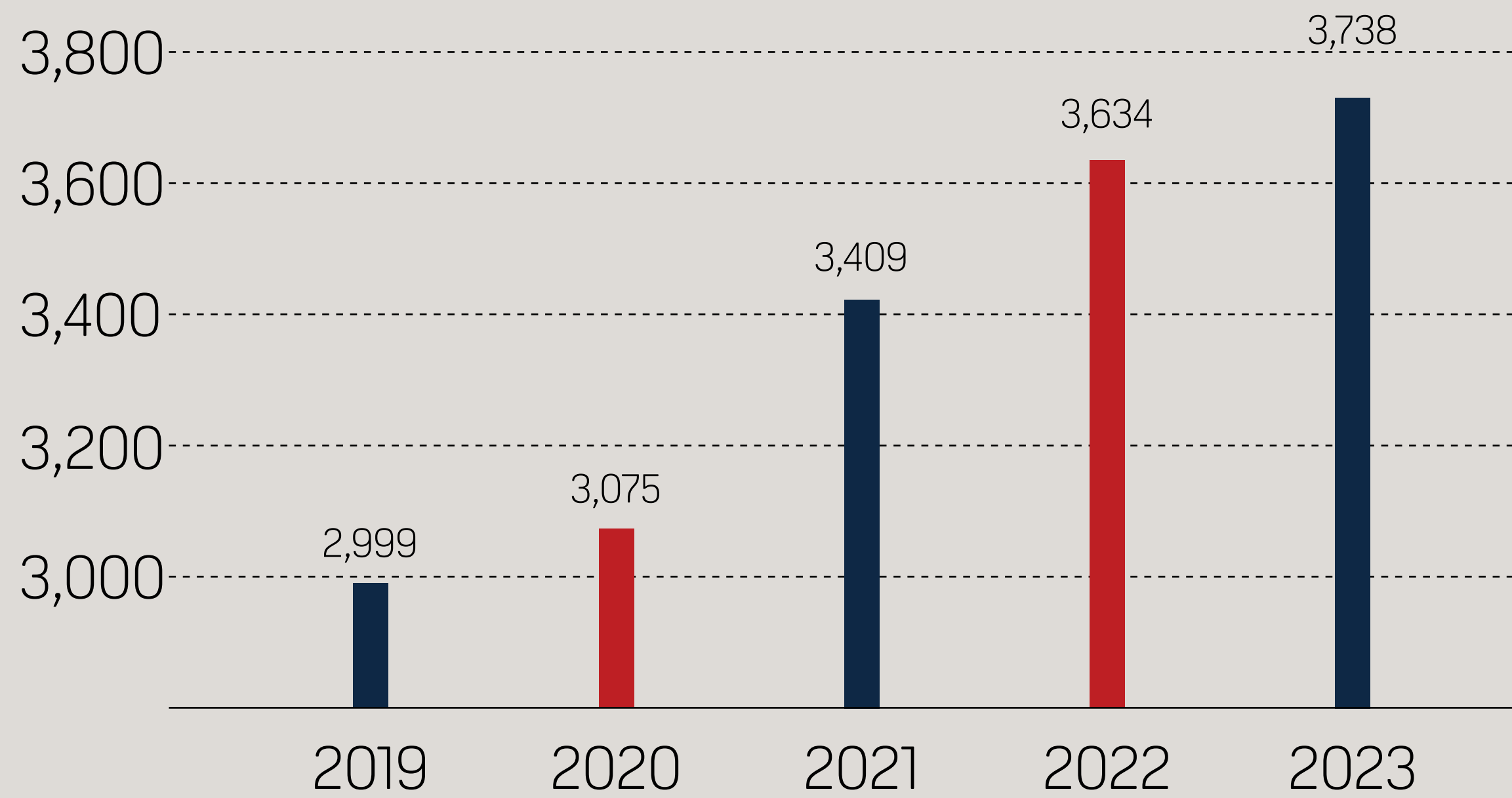
RESPONSE BY CONTRACT CITY



TEMECULA

2023 Incidents: 10,282





2023 Incidents: 3,738

WILDOMAR



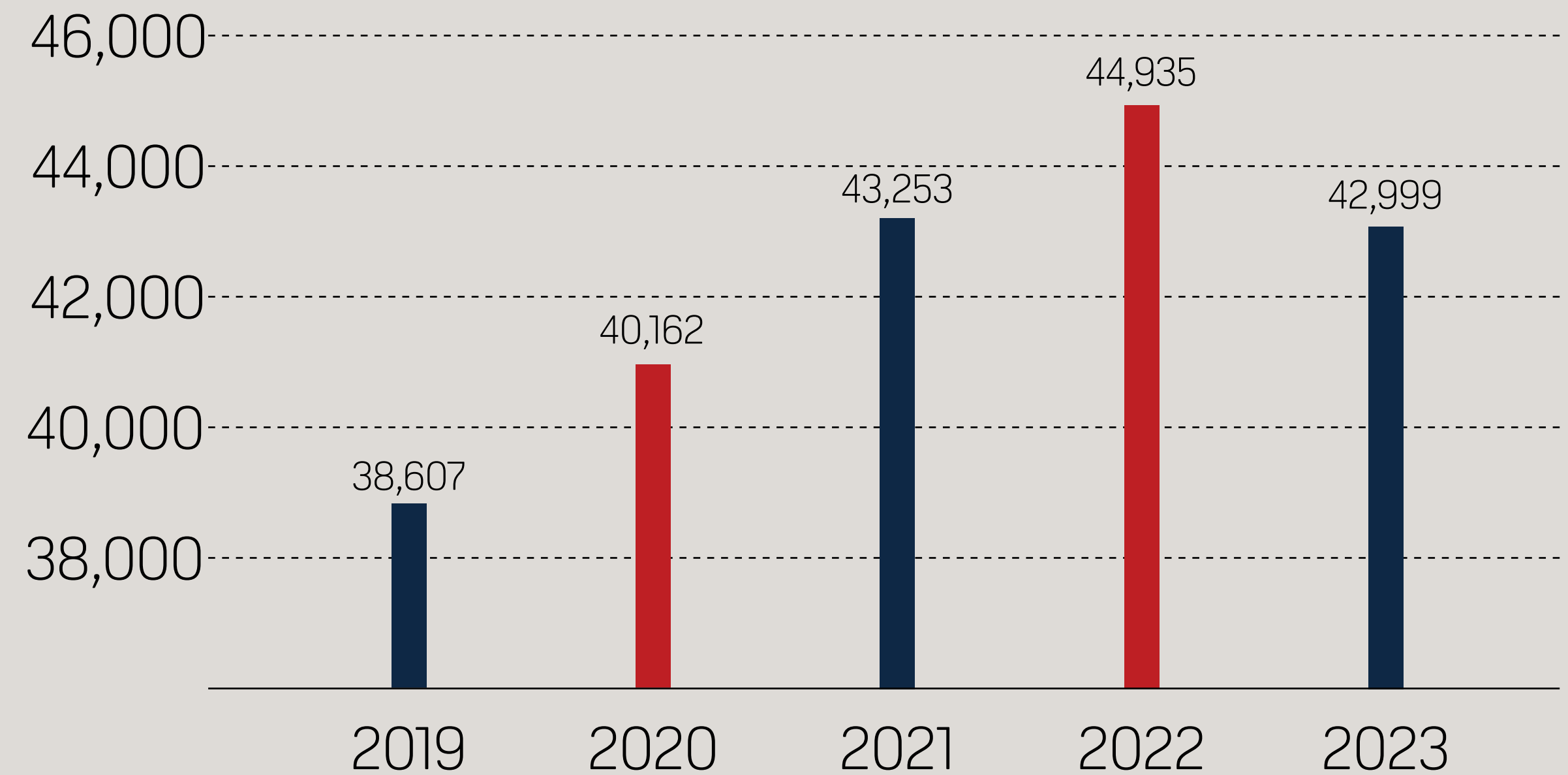
RESPONSE BY
CONTRACT CITY

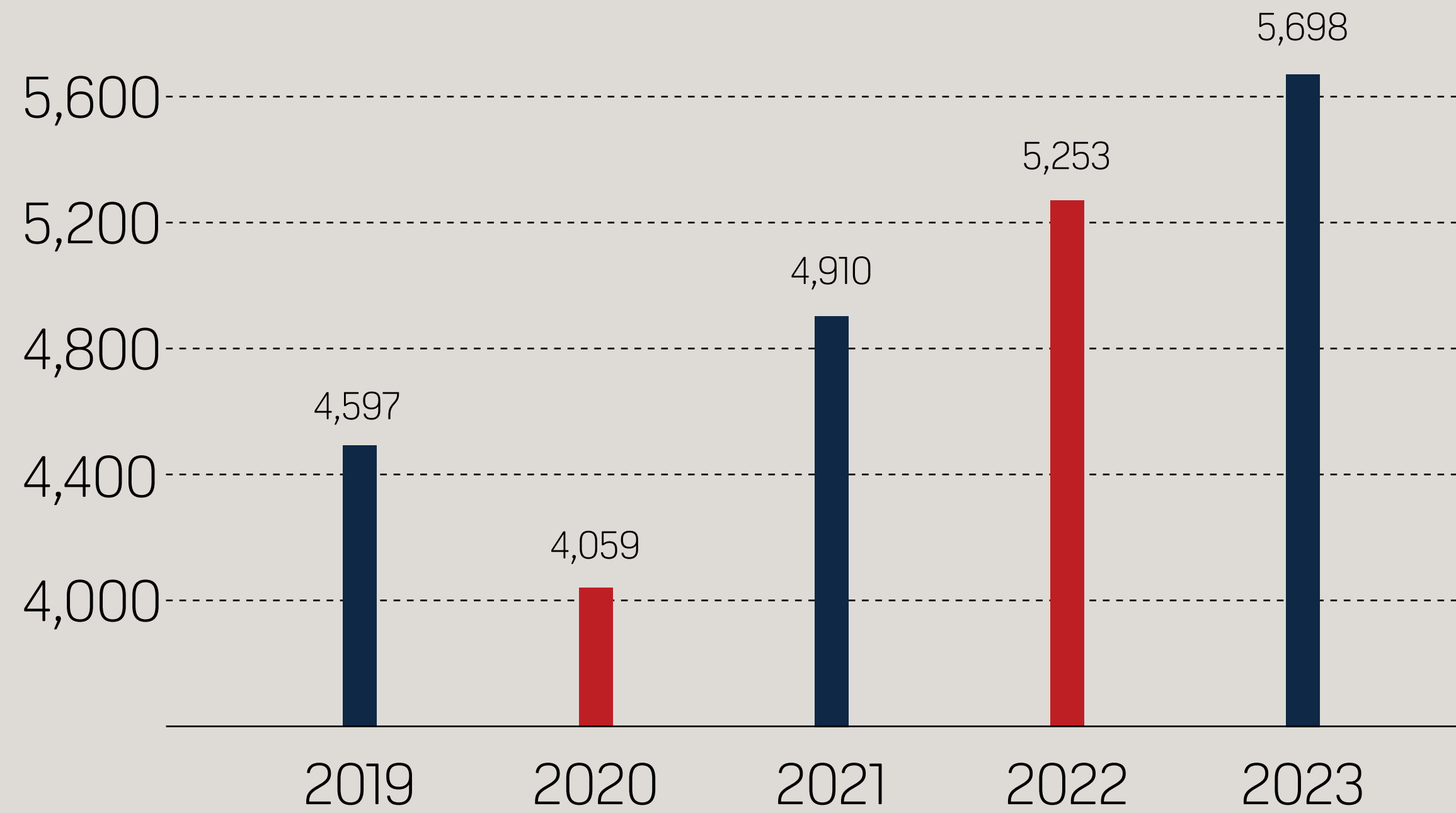
RESPONSE BY JURISDICTION



RIVERSIDE COUNTY

2023 Incidents: 42,999





2023 Incidents: 5,698

CONTRACT PARTNERS

RESPONSE BY
JURISDICTION



RESPONSE BY
SPECIALIZED Equipment

Photo: Volunteer Reserve Photographer MIKE MURAWSKI

AIRCRAFT

AA310**AT100****AT72****AT73****AT93****H301****120****11****246****90****6****66****TOTAL: 539**

BREATHING SUPPORT

BS35

140

BS4

111

BSU26

16

TOTAL: 267

DOZER

TD1**TD3140****TD3141****TD3142****TD39****5****127****139****96****15****TOTAL: 382**

HANDCREW

BAUTISTA **LOS PINOS** **NORCO** **OAK GLEN**

2	3	4	6		1	2	3		1	2	3	4		2	3	5	6
7	56	57	5		26	23	26		11	31	76	67		9	8	54	60

TOTAL: 516

HAZMAT

HM34**178****HM234****76****HMS34****4****HMS234****2****TOTAL: 260**

TRUCK

Q90	Q97	T17	T2	T33	T73	T76	T86
4,178	2,073	1,969	2,645	2,095	1,581	2,054	2,673

TOTAL: 19,268

TOP TEN





TOP TEN

RESPONSE BY APPARATUS

RADIO IDENTIFIER

E37

E25

E2

E20

E101

E65

Q90

E86

E93

E71

TOTAL INCIDENTS

5,597

4,714

4,458

4,347

4,311

4,251

4,178

4,141

3,915

3,903



RADIO IDENTIFIER

TOTAL INCIDENTS

70

B9B

381

B14A

308

B15A

299

B6A

296

B9A

288

B3111

284

B14B

282

B3112

279

B10B

257

B5

253



TOP TEN

RESPONSE BY PRIMARY RESPONSE AREA

STATION

TOTAL INCIDENTS

07

7,422

37

6,187

71

6,005

25

5,603

06

5,425

20

4,735

02

4,129

86

4,119

65

3,995

76

3,921

